

From: Neathery, Mike (FHWA)

Sent: Wednesday, December 01, 2010 2:49 PM

To: Marley, Bill (FHWA)

Subject: RE: NHS addition -- TIP project R-2536 , Asheboro bypass in Randolph Co., NC (revision 1)







Bill,

1. The project R-2536 request meets 23cfr470 criteria. Thank you for providing supporting documentation from the Piedmont Triad RPO. We approve this request. When we have updated the NHS map record, we will forward them to you.
2. FHWA HQ and the SDDC has concurred and approved the STRAHNET connector to Seymour Johnson AFB. The routing to the installation is depicted on the attached SDDC map.

Thanks.

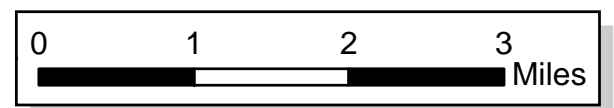
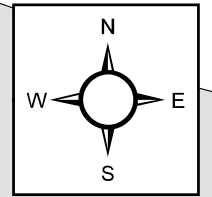
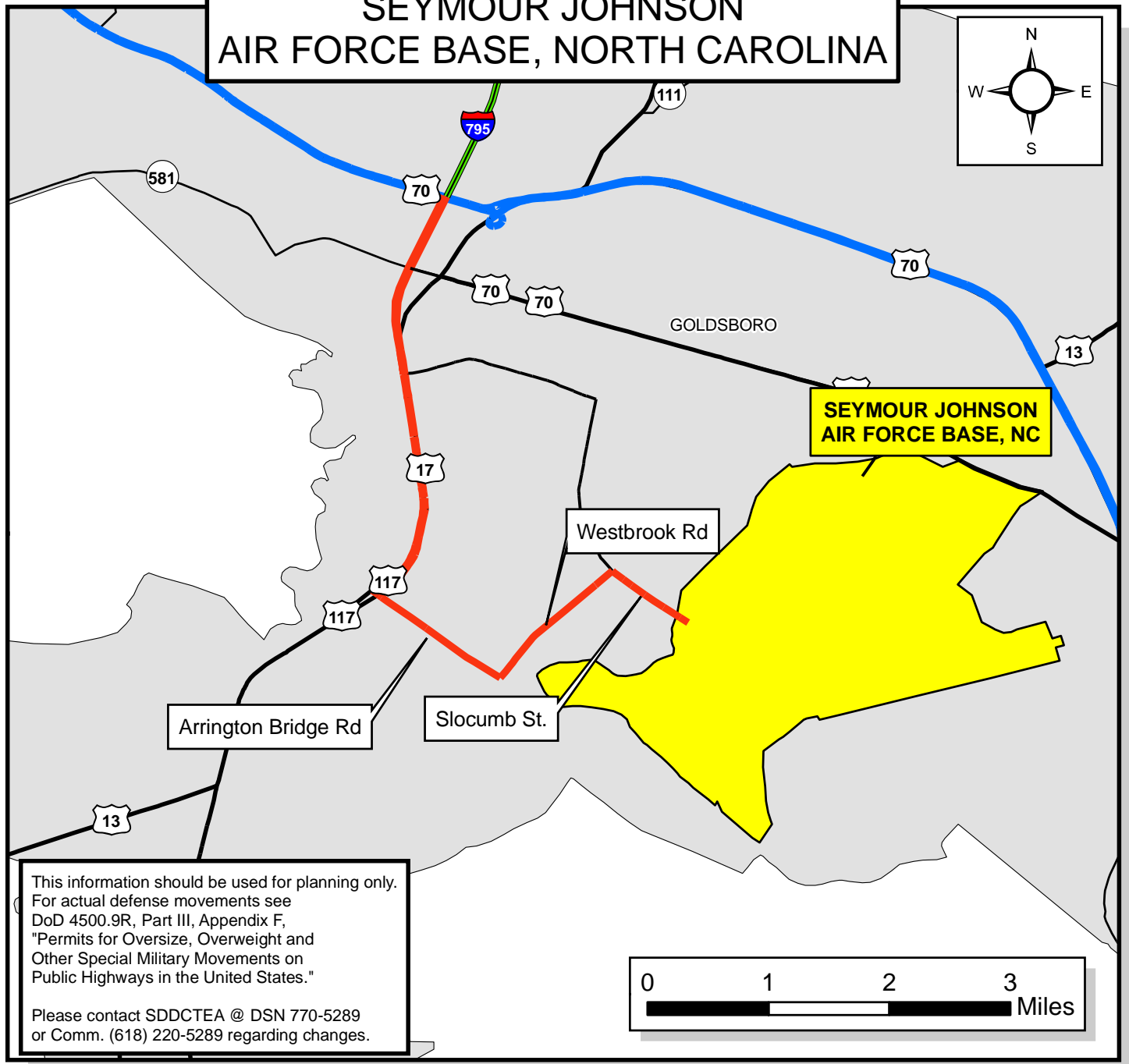
SEYMOUR JOHNSON AIR FORCE BASE, NORTH CAROLINA

LEGEND

-  Interstate STRAHNET
-  Non-Interstate STRAHNET
-  STRAHNET Connector
-  Other Roads
-  Installation of Interest
-  URBAN AREAS

ROUTE TO STRAHNET

SLOCUMB ST. N TO WESTBROOK RD,
 WESTBROOK RD S TO
 ARRINGTON BRIDGE RD.
 ARRINGTON BRIDGE RD W TO US-17,
 US-17 N TO I-795 (STRAHNET)



This information should be used for planning only.
 For actual defense movements see
 DoD 4500.9R, Part III, Appendix F,
 "Permits for Oversize, Overweight and
 Other Special Military Movements on
 Public Highways in the United States."
 Please contact SDDCTEA @ DSN 770-5289
 or Comm. (618) 220-5289 regarding changes.

