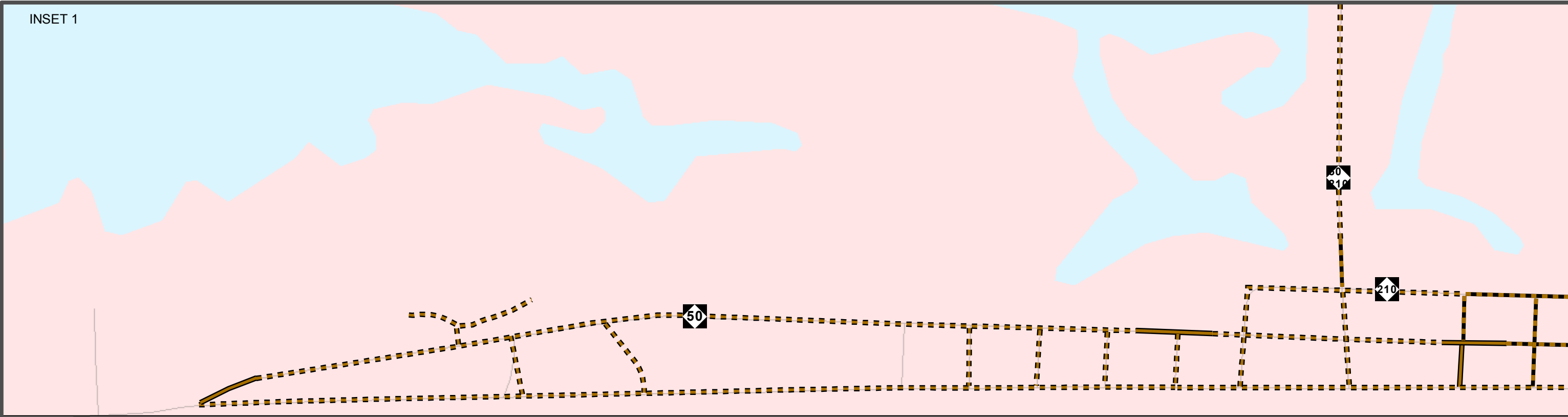
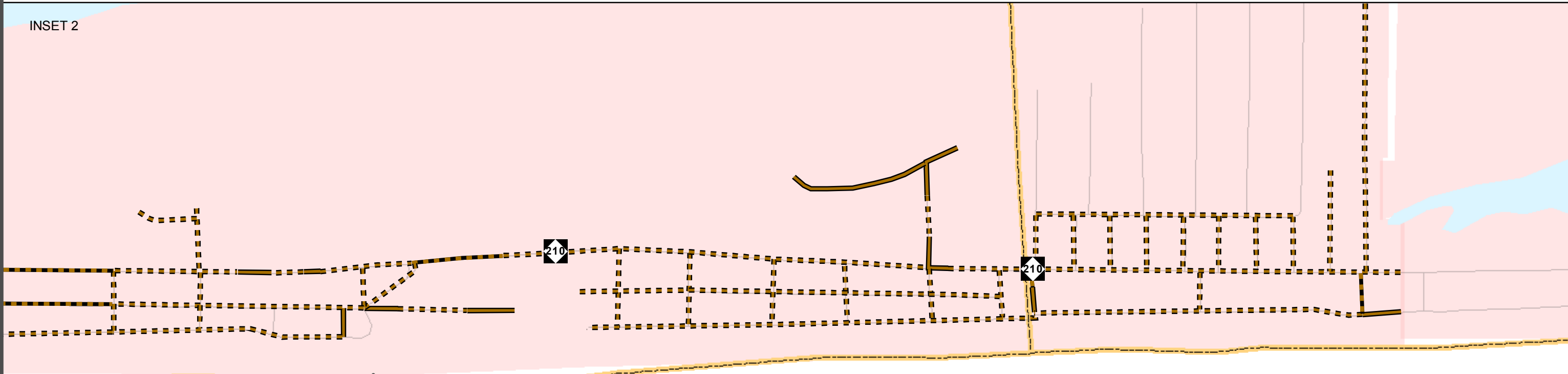


INSET 1



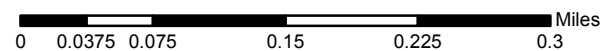
INSET 2



Plan date: 6/27/09

Sheet 5A of 5

Base map date: September 2008



Refer to CTP document for more details

Sidewalks

- Existing
- Needs Improvement
- Recommended

Off Road

- Existing
- Needs Improvement
- Recommended

Multi-Use Paths

- Existing
- Needs Improvement
- Recommended

- Existing Grade Separation
- Proposed Grade Separation

**Pedestrian Map
 Insets 1 and 2
 Topsail Area
 Comprehensive
 Transportation Plan**

Figure 1 - Sheet 5A