










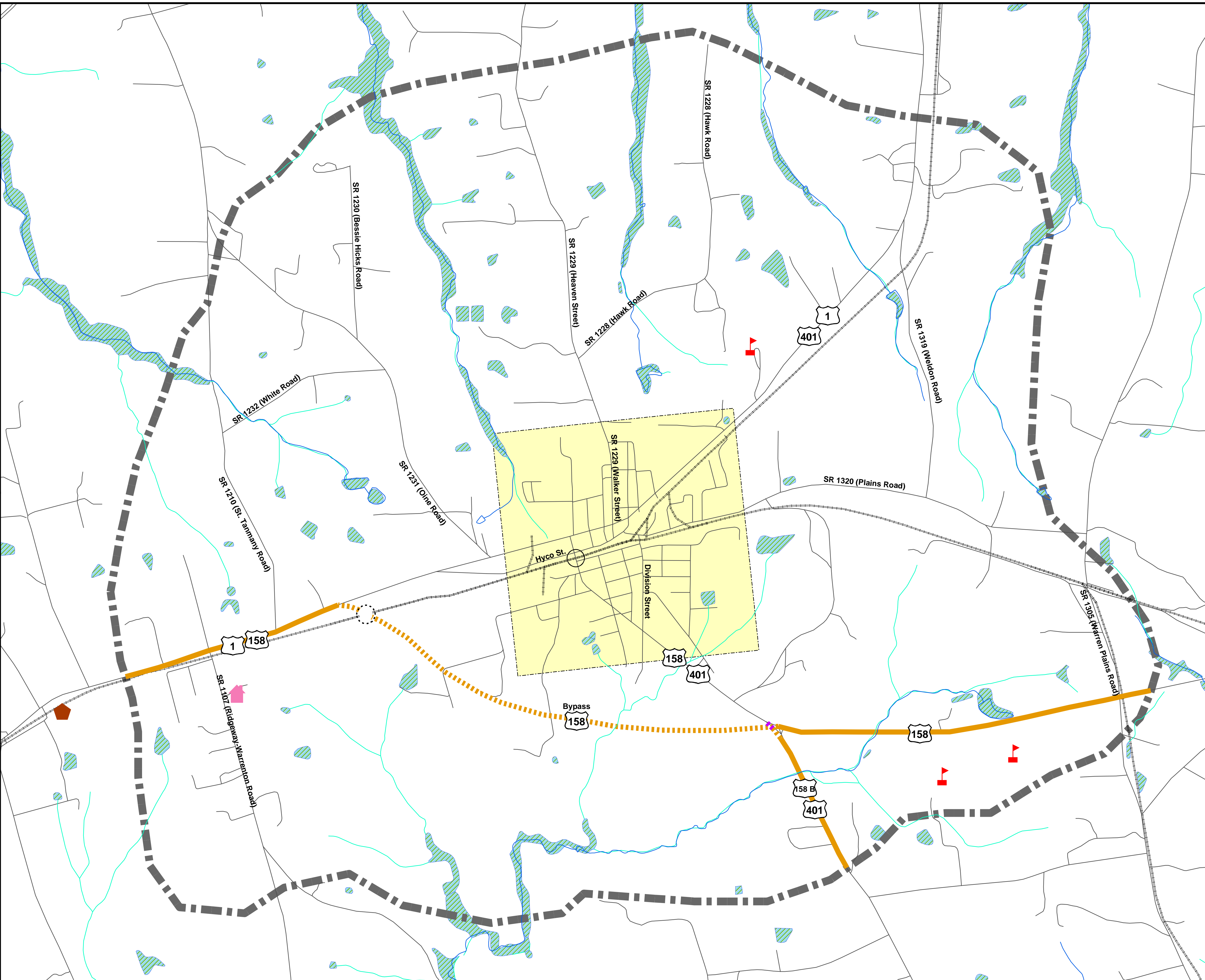


Legend

-  PUBLIC SCHOOL LOCATIONS
-  HISTORIC NATIONAL REGISTER STRUCTURES
-  NATURAL HERITAGE OCCURANCE SITES
-  PROPOSED GRADE SEPARATION
-  EXISTING GRADE SEPARATION
-  2 LANE PROPOSED
-  4 LANE DIVIDED PROPOSED
-  4 LANE DIVIDED WIDENING
-  RIVERS/STREAMS
-  WETLAND STREAMS
-  WETLANDS
-  STUDY AREA
-  NORLINA TOWN LIMITS



RECOMMENDED IMPROVEMENTS

TOWN OF
NORLINA
WARREN COUNTY
NORTH CAROLINA

PREPARED BY THE
NORTH CAROLINA DEPARTMENT OF TRANSPORTATION
TRANSPORTATION PLANNING BRANCH
IN COOPERATION WITH
US DEPARTMENT OF TRANSPORTATION
FEDERAL HIGHWAY ADMINISTRATION



MAP DATE: SEPTEMBER 2004