

Bus Routes

- Existing
- Needs Improvement
- Recommended

Fixed Guideway

- Existing
- Needs Improvement
- Recommended

Operational Strategies

- Existing
- Needs Improvement
- Recommended

Rail Corridor

- Active
- Inactive
- Recommended

High Speed Rail Corridor

- Existing
- Recommended

Rail Stops

- Existing
- Recommended

Intermodal Connector

- Existing
- Recommended

Park and Ride Lot

- Existing
- Recommended



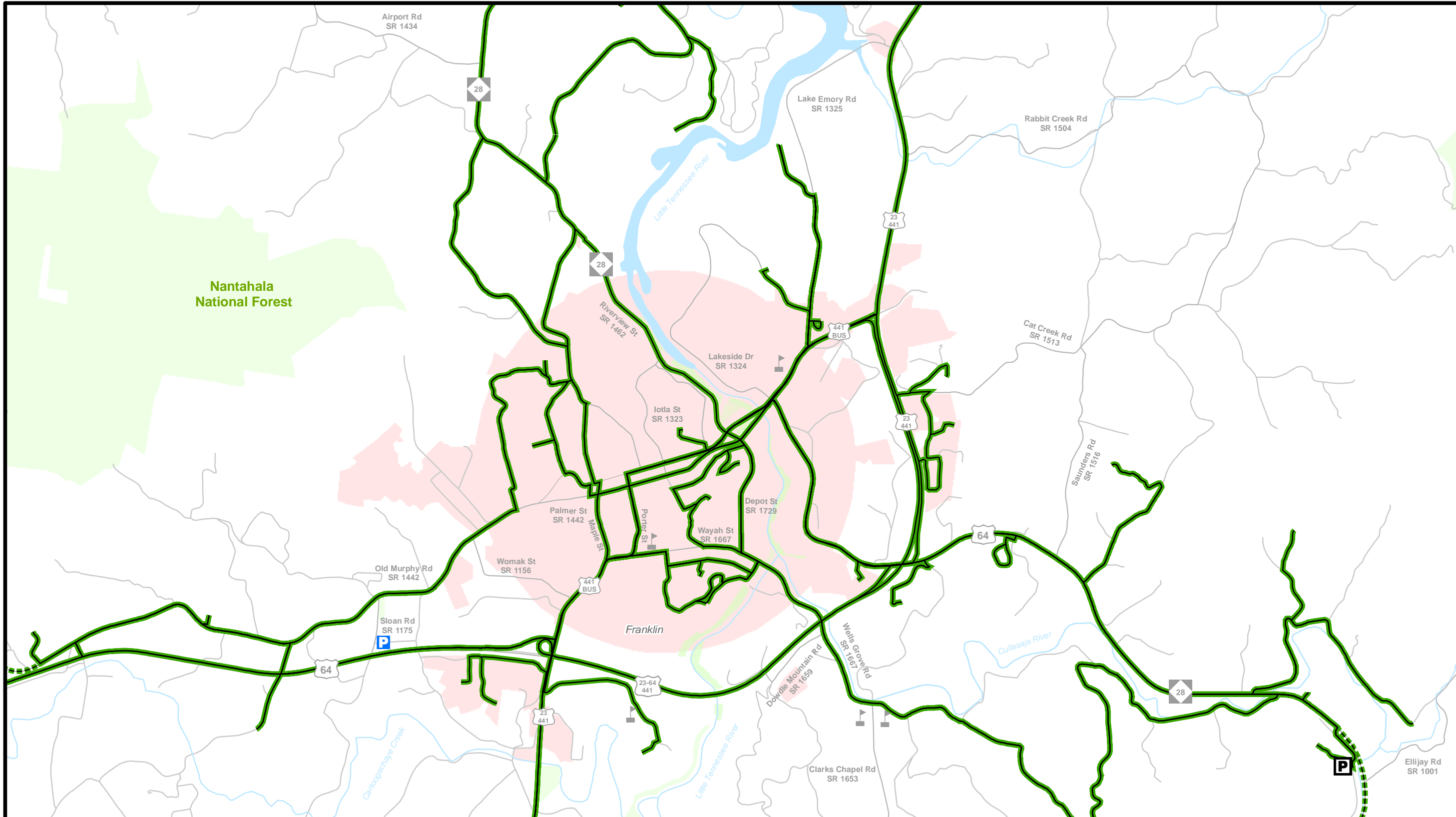


Figure 1
Sheet 3A of 5

Base map date: November 30, 2009
Refer to CTP document for more details

**Public Transportation
and Rail Map
Inset B
Macon County**

**Comprehensive
Transportation Plan**
Plan date: August 3, 2011



Bus Routes

- Existing
- Needs Improvement
- Recommended

Fixed Guideway

- Existing
- Needs Improvement
- Recommended

Operational Strategies

- Existing
- Needs Improvement
- Recommended

Rail Corridor

- Active
- Inactive
- Recommended

High Speed Rail Corridor

- Existing
- Recommended

Rail Stops

- Existing
- Recommended

Intermodal Connector

- Existing
- Recommended

Park and Ride Lot

- Existing
- Recommended





Figure 1
Sheet 3A of 5

Base map date: November 30, 2009
Refer to CTP document for more details

**Public Transportation
and Rail Map
Inset B**

**Macon County
Comprehensive
Transportation Plan**
Plan date: August 3, 2011