




# Public Transportation and Rail Map




## Louisburg Comprehensive Transportation Plan

Plan date: July 19, 2010




### Bus Routes

-  Existing
-  Needs Improvement
-  Recommended




### Fixed Guideway

-  Existing
-  Needs Improvement
-  Recommended



### Operational Strategies

-  Existing
-  Needs Improvement
-  Recommended



### Rail Corridor

-  Active
-  Inactive
-  Recommended



### High Speed Rail Corridor

-  Existing
-  Recommended



### Rail Stops

-  Existing
-  Recommended


### Intermodal Connector

-  Existing
-  Recommended

### Park and Ride Lot

-  Existing
-  Recommended

Sheet 4 of 5



Base map date: January 2007  
Refer to CTP document for more details

