




# Highway Map




## Louisburg Comprehensive Transportation Plan

Plan date: July 19, 2010




### Freeways

-  Existing
-  Needs Improvement
-  Recommended




### Expressways

-  Existing
-  Needs Improvement
-  Recommended




### Boulevards

-  Existing
-  Needs Improvement
-  Recommended


### Other Major Thoroughfares

-  Existing
-  Needs Improvement
-  Recommended

### Minor Thoroughfares


-  Existing
-  Needs Improvement
-  Recommended

 Existing Interchange

 Proposed Interchange

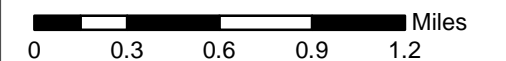
 Existing Grade Separation

 Proposed Grade Separation

 Planning Area Boundary

Sheet 2 of 5

Base map date: January 2007



Refer to CTP document for more details

