

Adopted by:

Louisburg

Date: 07/19/10

Franklin County

Date:

NCDOT

Date:

Endorsed by:

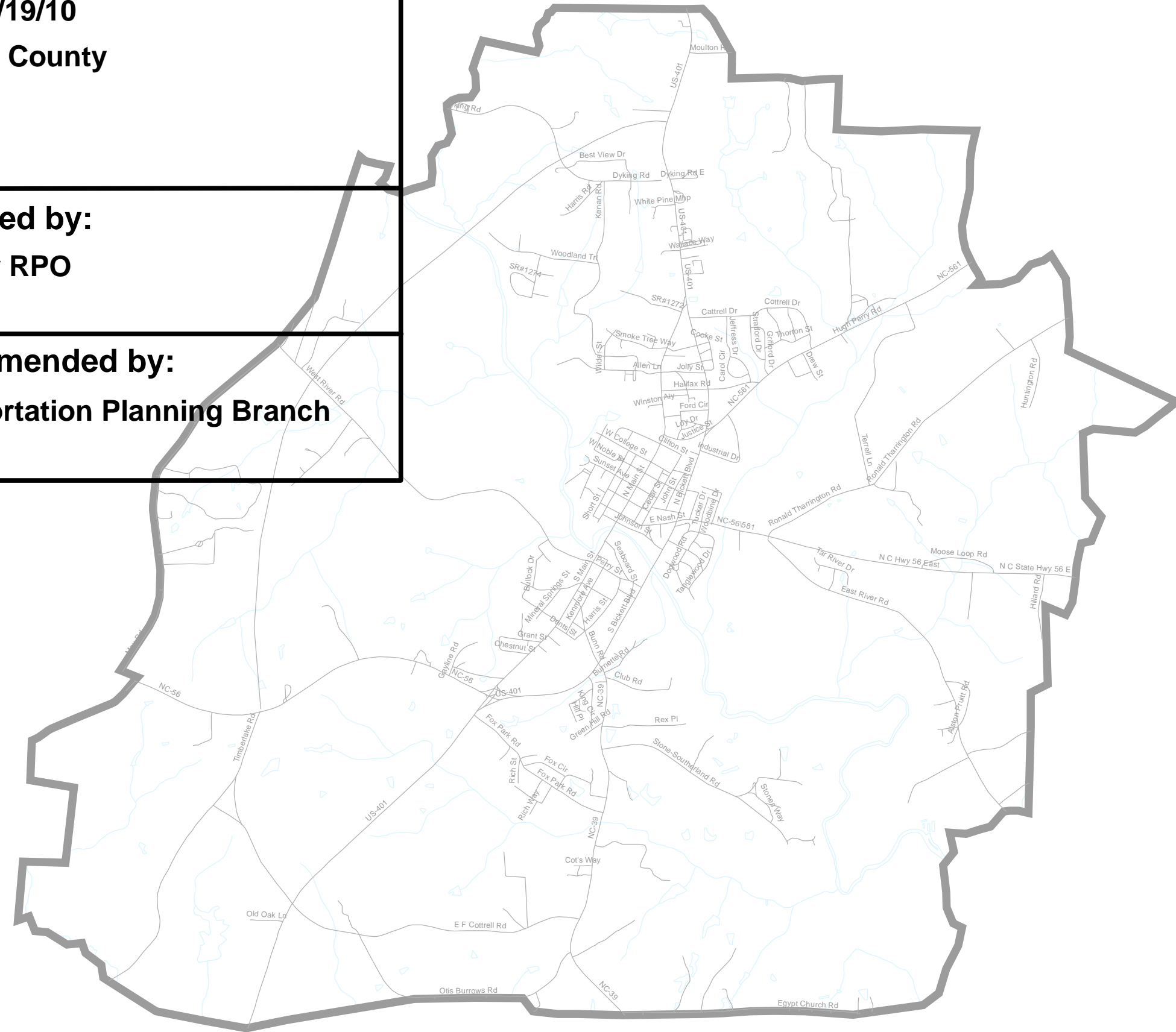
Kerr-Tar RPO

Date:

Recommended by:

Transportation Planning Branch

Date:







Adoption Sheet

Louisburg Comprehensive Transportation Plan

Plan date: July 19, 2010

- Sheet 1 **Adoption Sheet**
- Sheet 2 **Highway Map**
- Sheet 3 **Public Transportation and Rail Map**
- Sheet 4 **Bicycle Map**
- Sheet 5 **Pedestrian Map**

Legend

-  Roads
-  Rivers and Streams
-  Water
-  County Boundary

Sheet 1 of 5

Base map date: January 2007

