

# Pedestrian Map Insets A - F



## Halifax County

### Comprehensive Transportation Plan

Plan date: April 15, 2011

#### Sidewalks

- Existing
- Needs Improvement
- Recommended

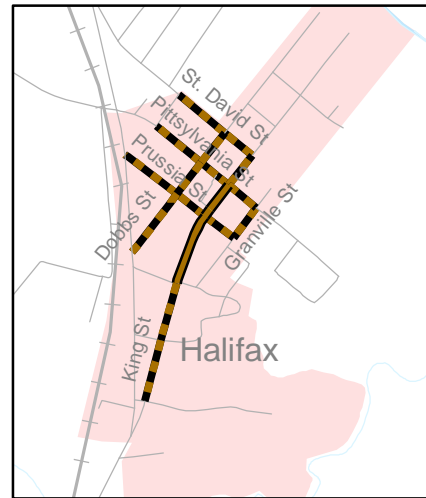
#### Off-road

- Existing
- Needs Improvement
- Recommended

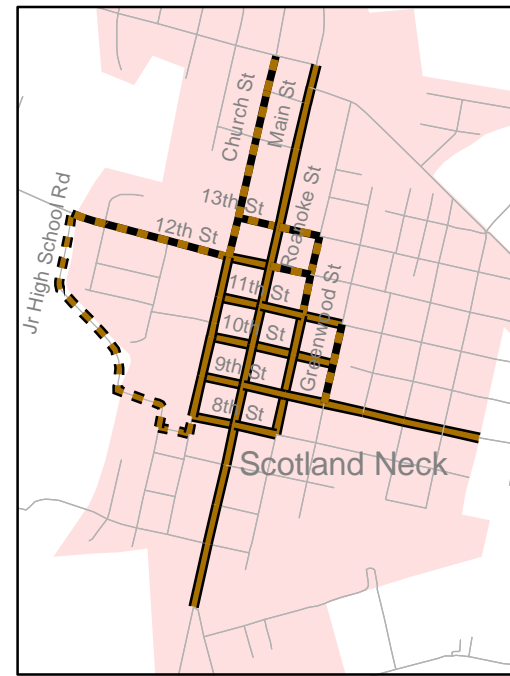
#### Multi-Use Paths

- Existing
- Needs Improvement
- Recommended

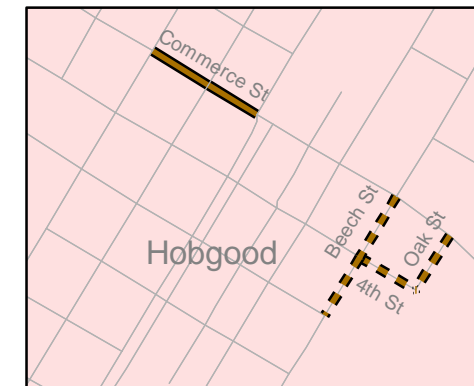
- Existing Grade Separation
- Proposed Grade Separation



Inset A



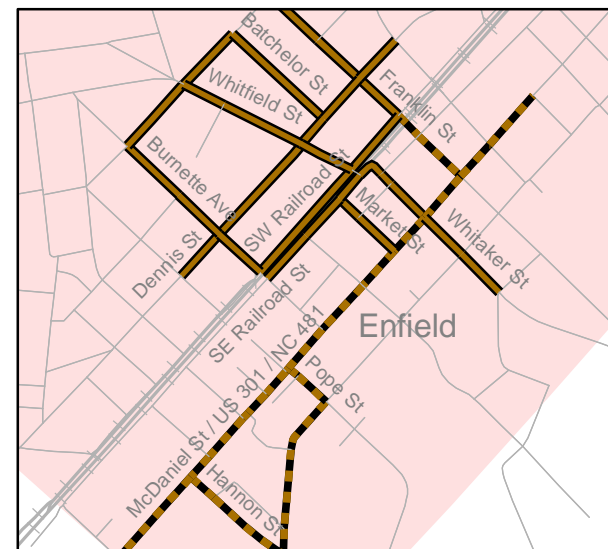
Inset B



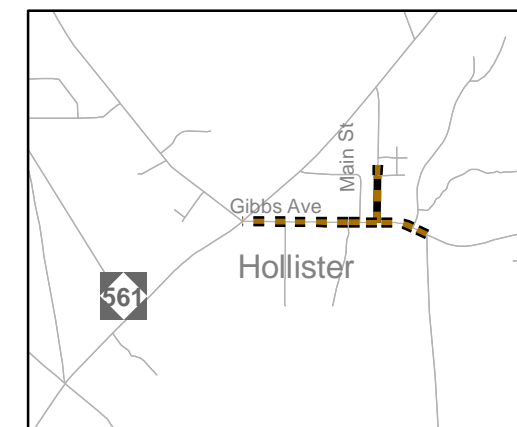
Inset C



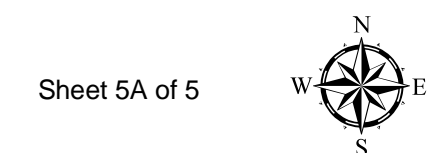

Inset D



Inset E



Inset F



Sheet 5A of 5

Base map date: August 2010

Refer to CTP document for more details