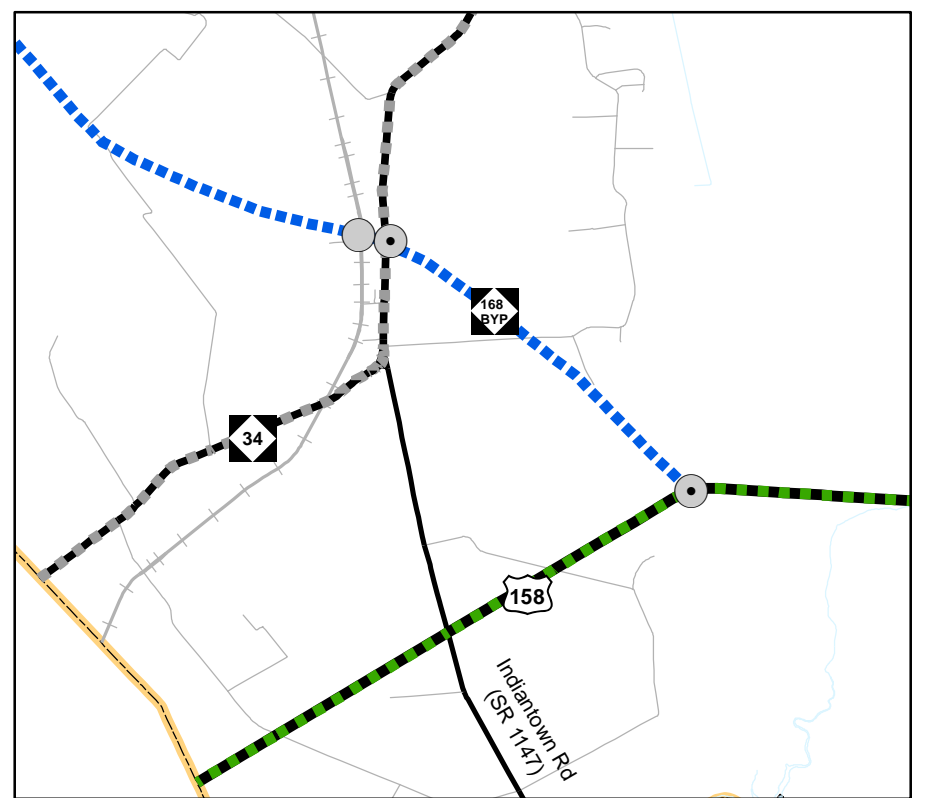
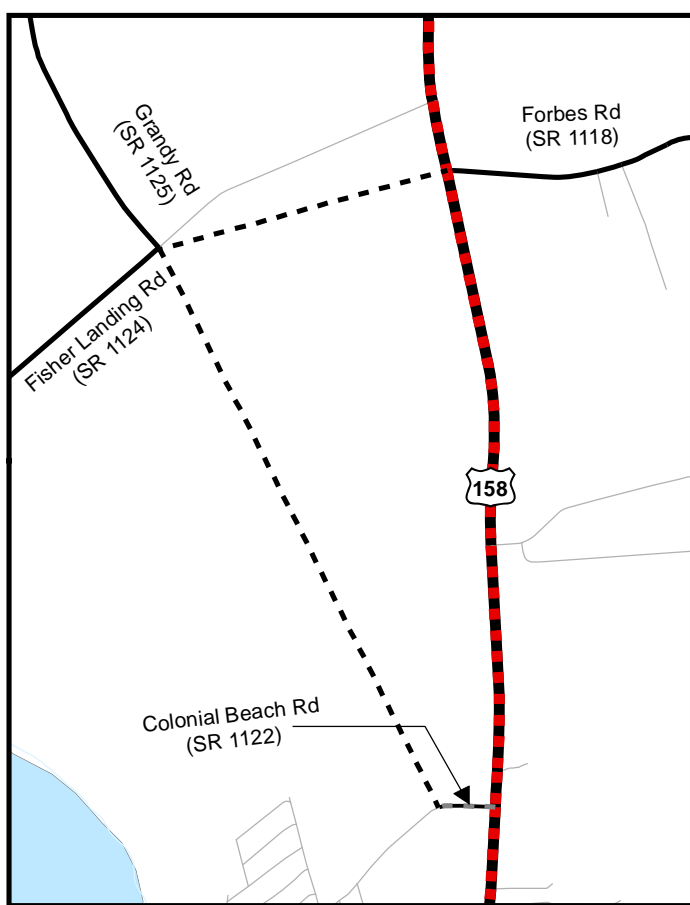


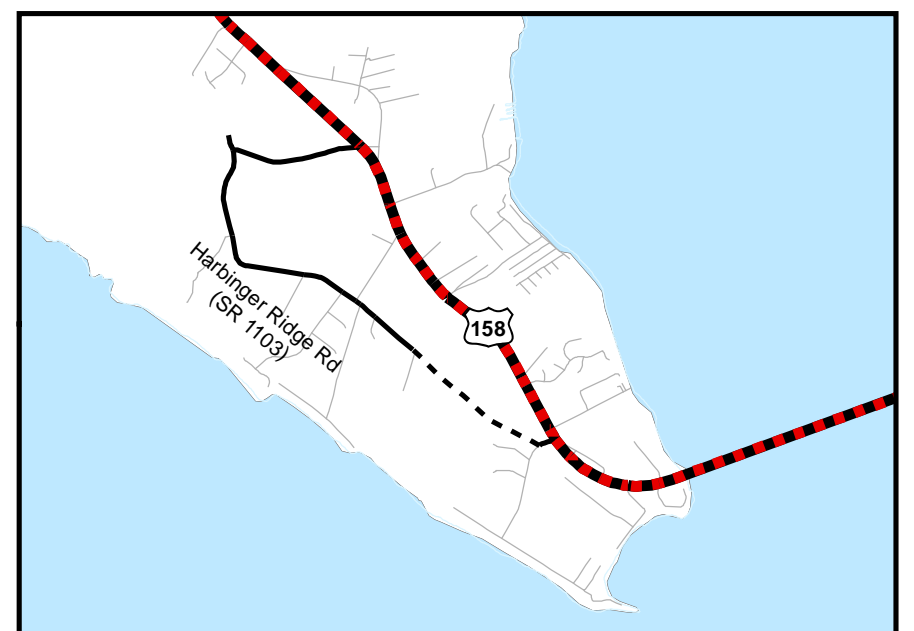
Inset A



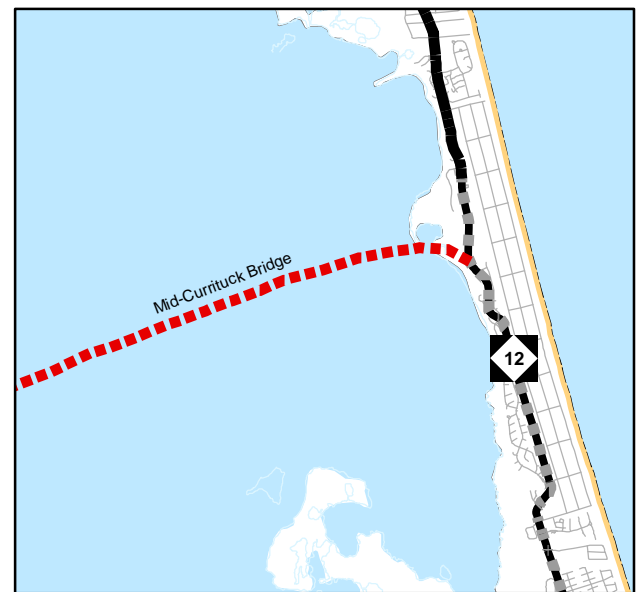
Inset B



Inset C

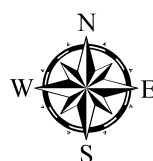
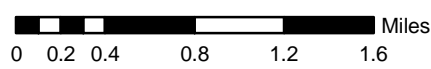


Inset D



Inset E

<p>Freeways</p> <ul style="list-style-type: none"> Existing Needs Improvement Recommended <p>Expressways</p> <ul style="list-style-type: none"> Existing Needs Improvement Recommended <p>Boulevards</p> <ul style="list-style-type: none"> Existing Needs Improvement Recommended 	<p>Other Major Thoroughfares</p> <ul style="list-style-type: none"> Existing Needs Improvement Recommended <p>Minor Thoroughfares</p> <ul style="list-style-type: none"> Existing Needs Improvement Recommended <p> Existing Interchange Proposed Interchange Existing Grade Separation Proposed Grade Separation Ferry Route </p>
---	---



Sheet 2A of 5

Base map date: August 2010

Refer to CTP document for more details

Highway Map Insets A - E



Currituck County Comprehensive Transportation Plan

Plan date: June 30, 2011