

Adopted by:
Currituck County
Date: July 18, 2011

NCDOT
Date: October 6, 2011







Endorsed by:
Albemarle RPO
Date: August 24, 2011

Recommended by:
Transportation Planning Branch
Date: September 15, 2011


NOTES:

Sheet 1	Adoption Sheet
Sheet 2	Highway Map
Sheet 3	Public Transportation and Rail Map
Sheet 4	Bicycle Map
Sheet 5	Pedestrian Map

Legend

-  Airport
-  County Boundary
-  Schools
-  Roads
-  Railroads
-  Water

0 0.5 1 2 3 Miles



Sheet 1 of 5

Base map date: August 2010

Refer to CTP document for more details



Currituck County
 North Carolina

**Comprehensive
 Transportation Plan**

Plan date: June 30, 2011