

**Pedestrian Map
Inset A**



Anson County

**Comprehensive
Transportation Plan**

Plan date: August 16, 2010

Sidewalks

- Existing
- Needs Improvement
- Recommended


Off-road

- Existing
- Needs Improvement
- Recommended


Multi-Use Paths

- Existing
- Needs Improvement
- Recommended

- Existing Grade Separation
- Proposed Grade Separation

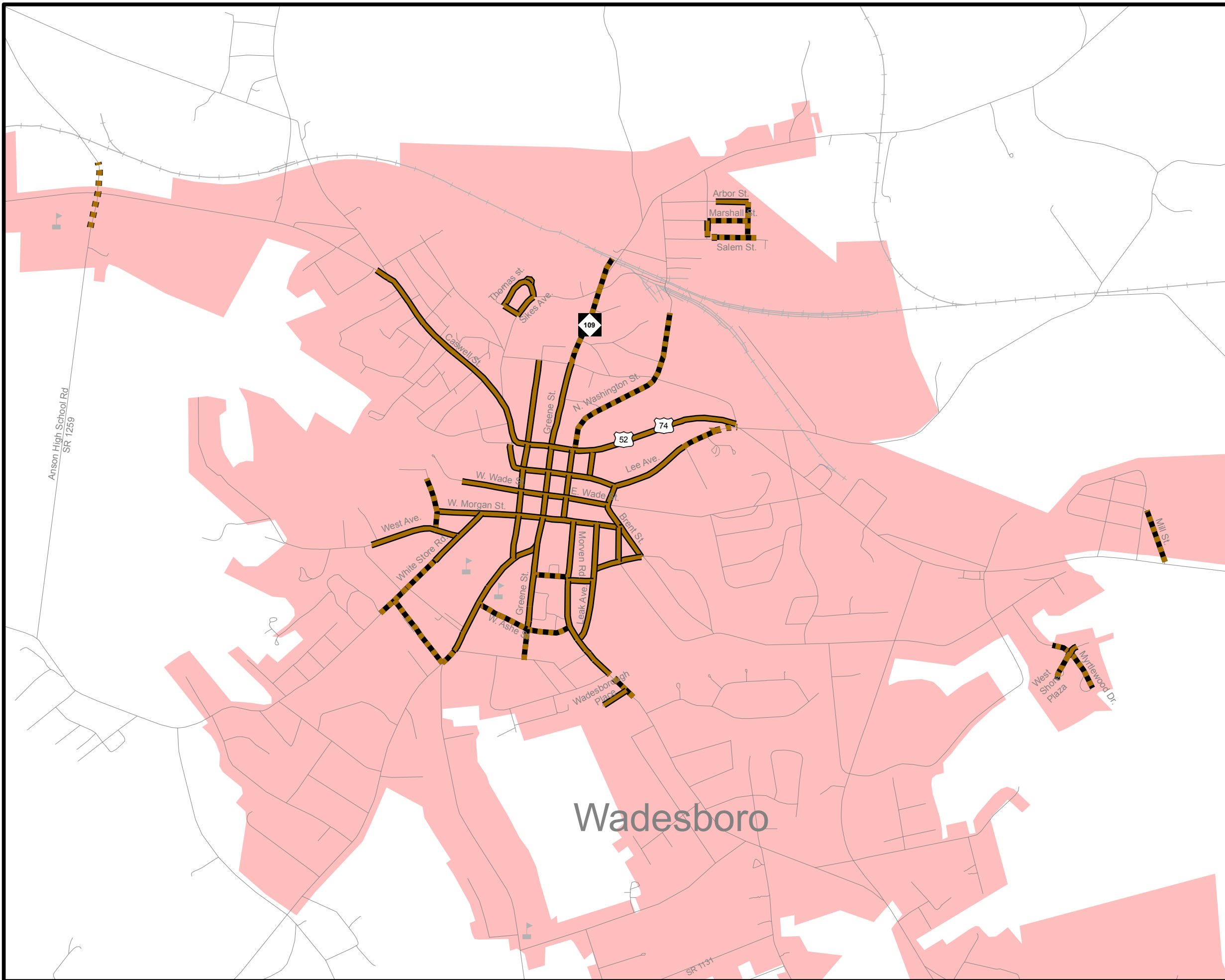


Sheet 5A of 5



Base map date: February 15, 2010

Refer to CTP document for more details



Wadesboro