

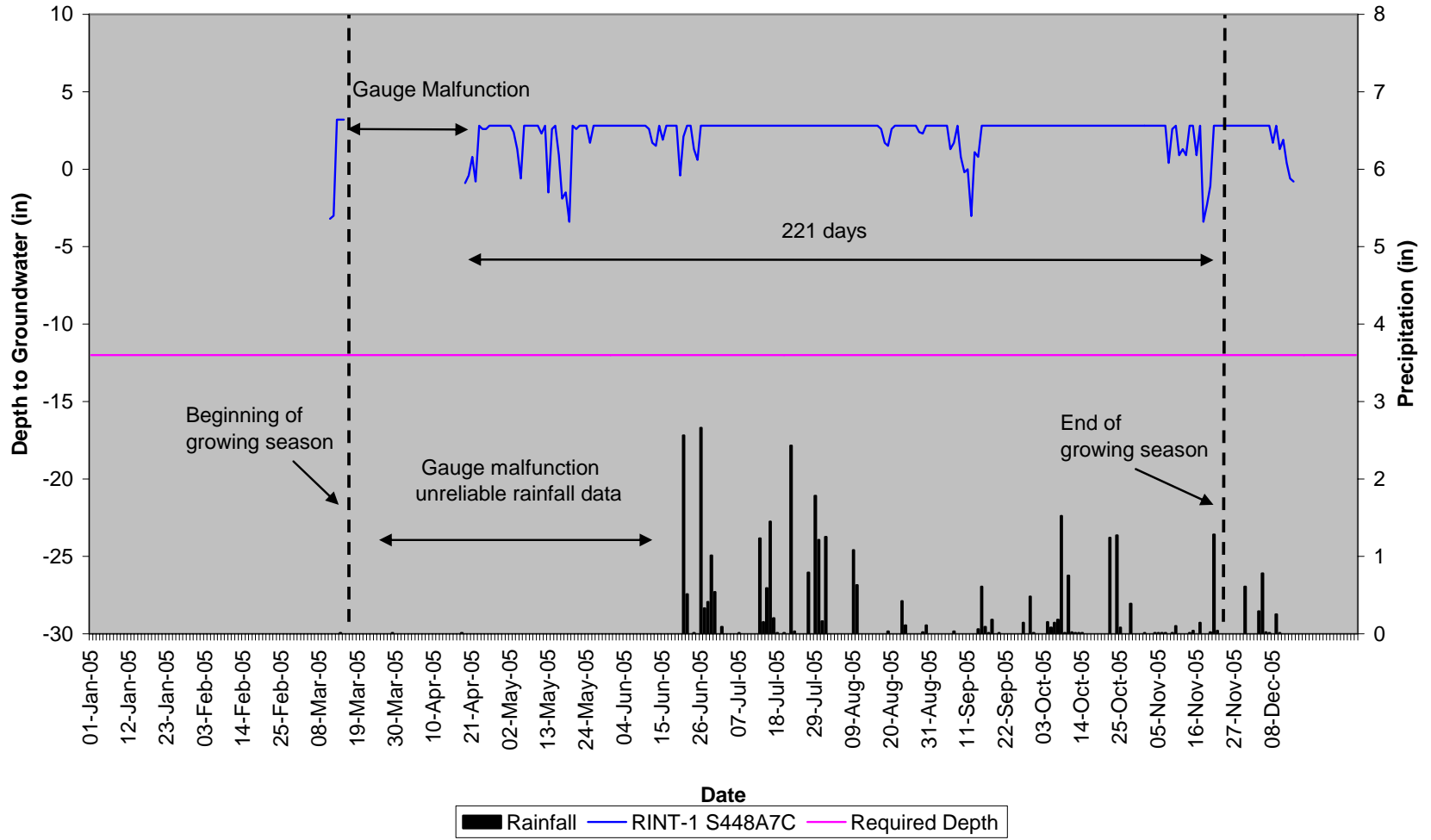
## APPENDIX A

### GAUGE DATA GRAPHS

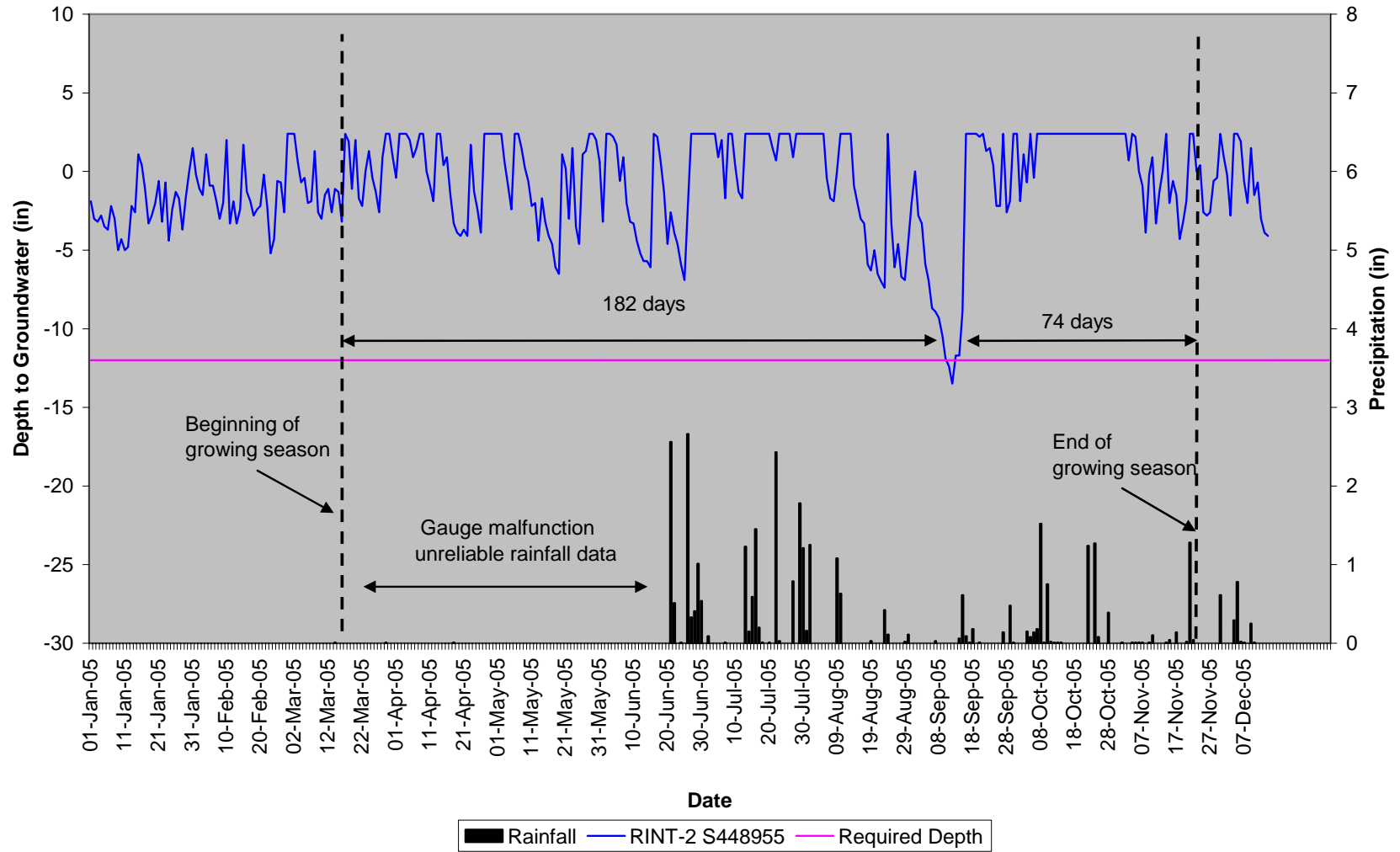
## GROUND WATER GAUGES



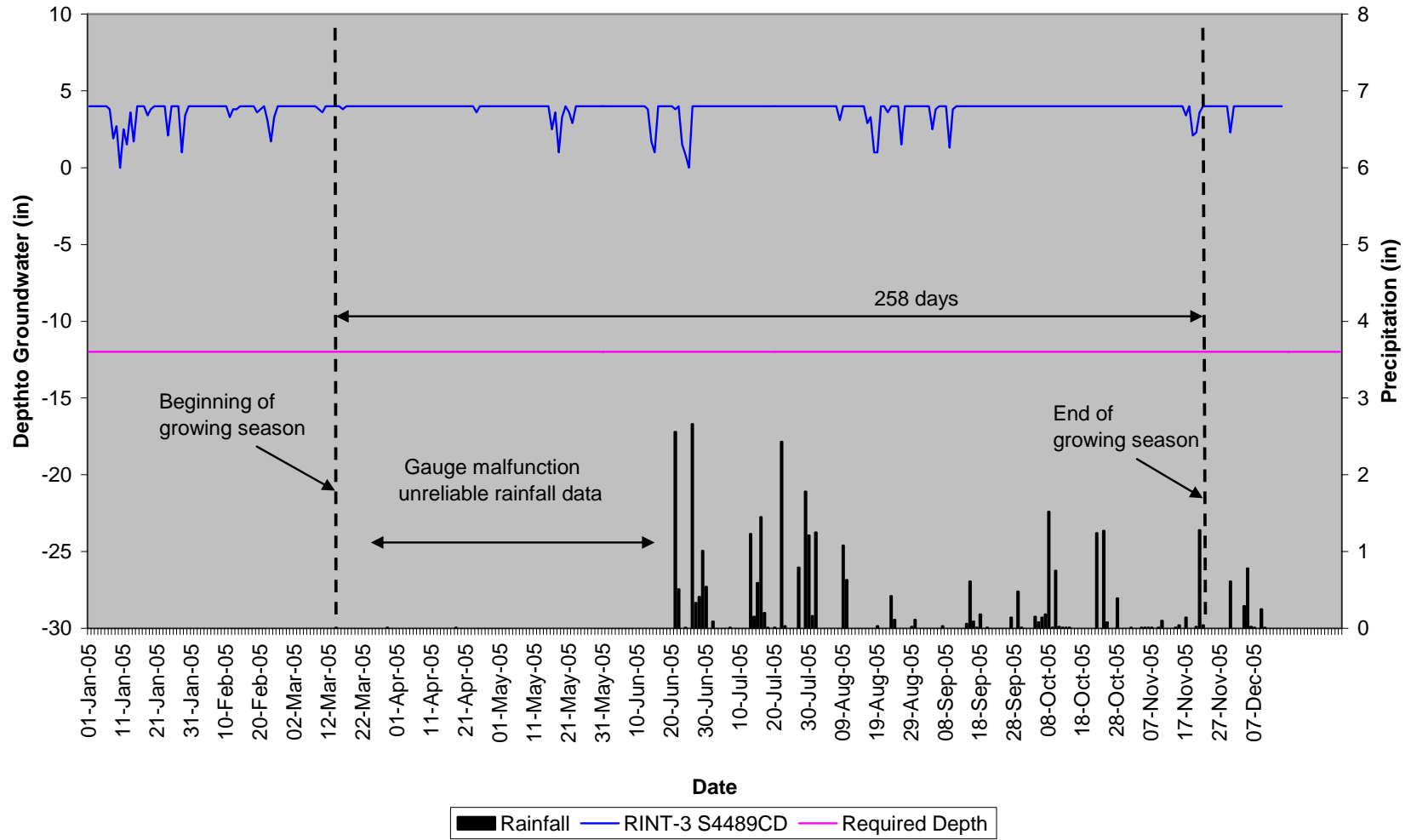
### Roanoke Island (North Tract) RINT-1 40" Groundwater



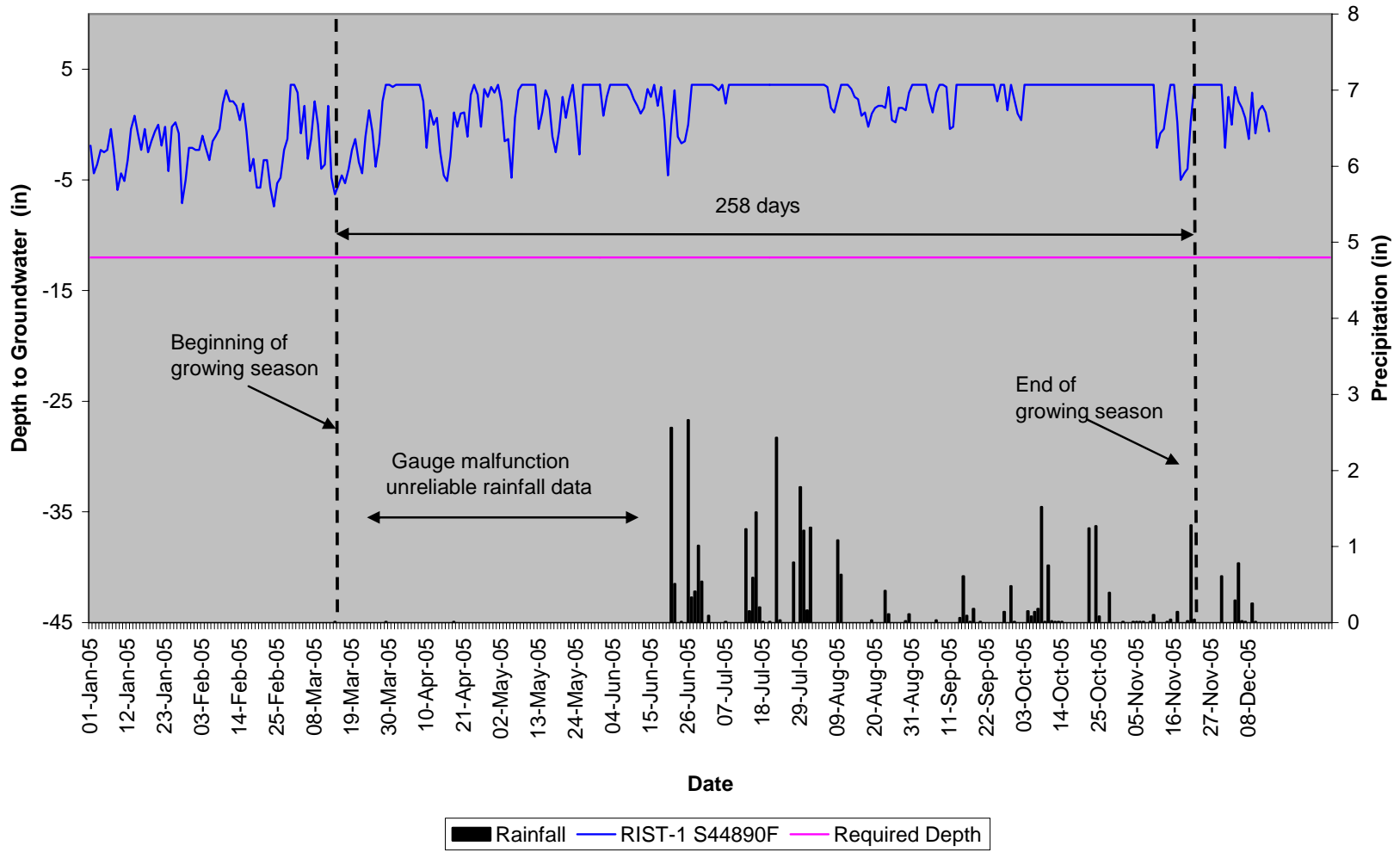
### Roanoke Island (North Tract) RINT-2 40" Groundwater



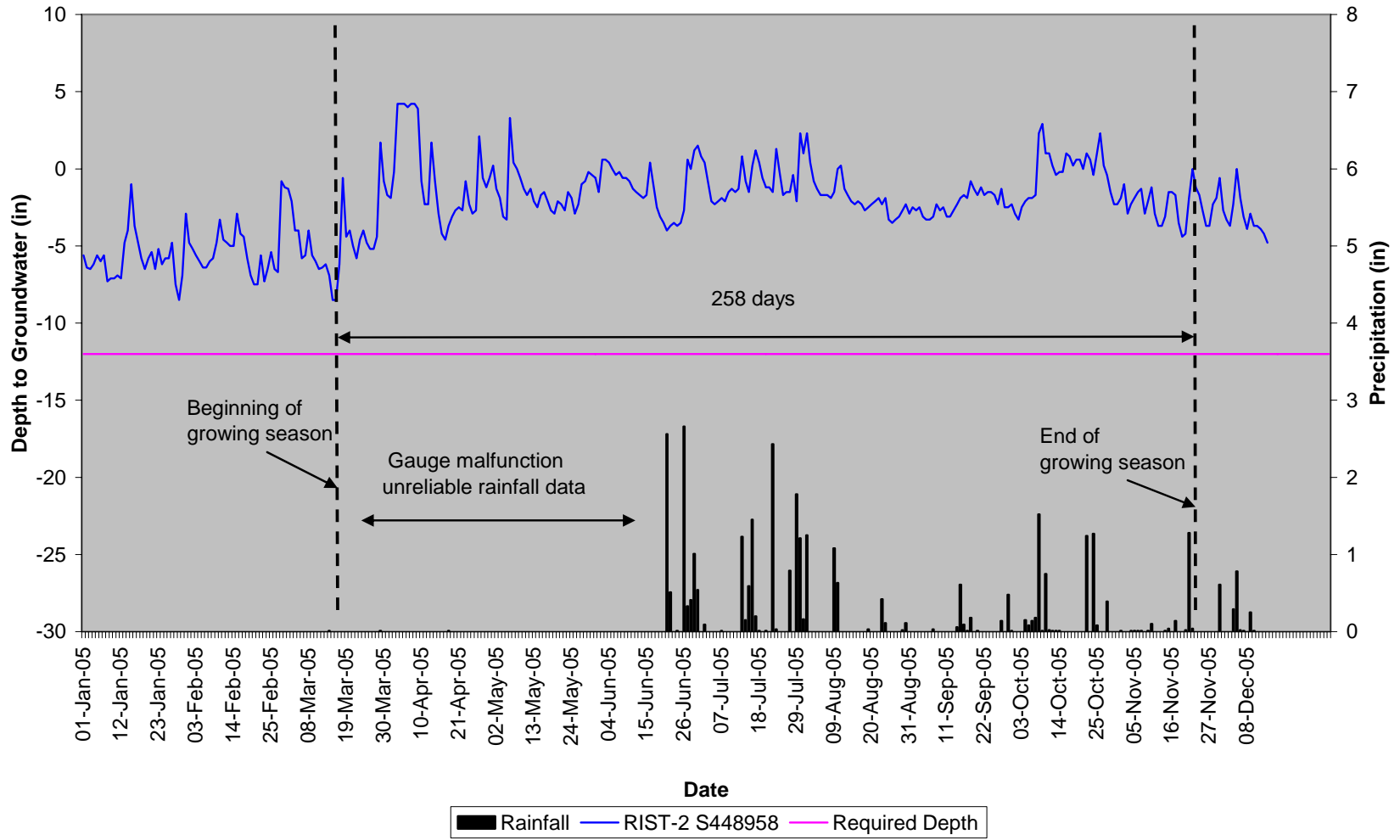
### Roanoke Island (North Tract) RINT-3 40" Groundwater Reference Gauge



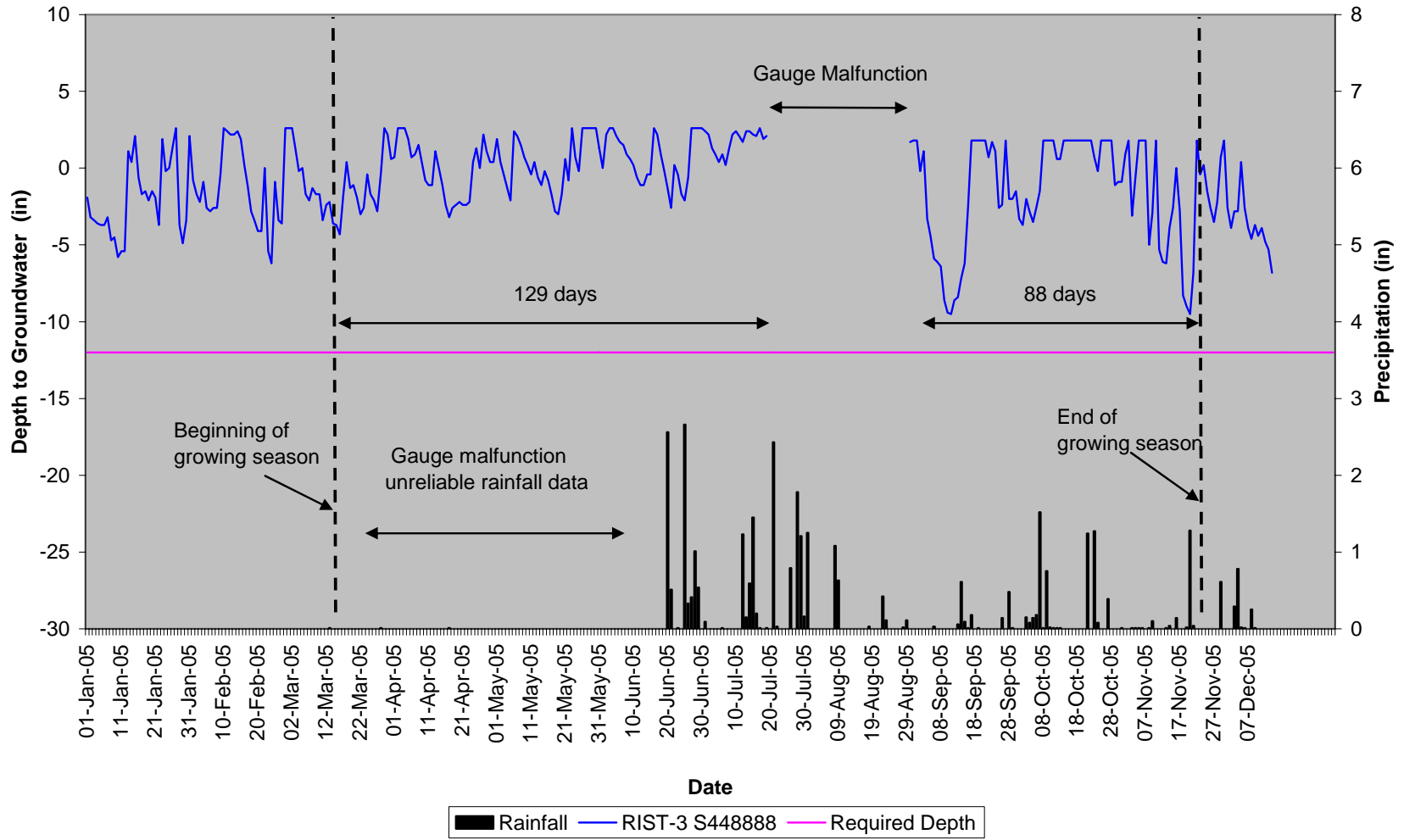
### Roanoke Island (South Tract) RIST-1 40" Groundwater



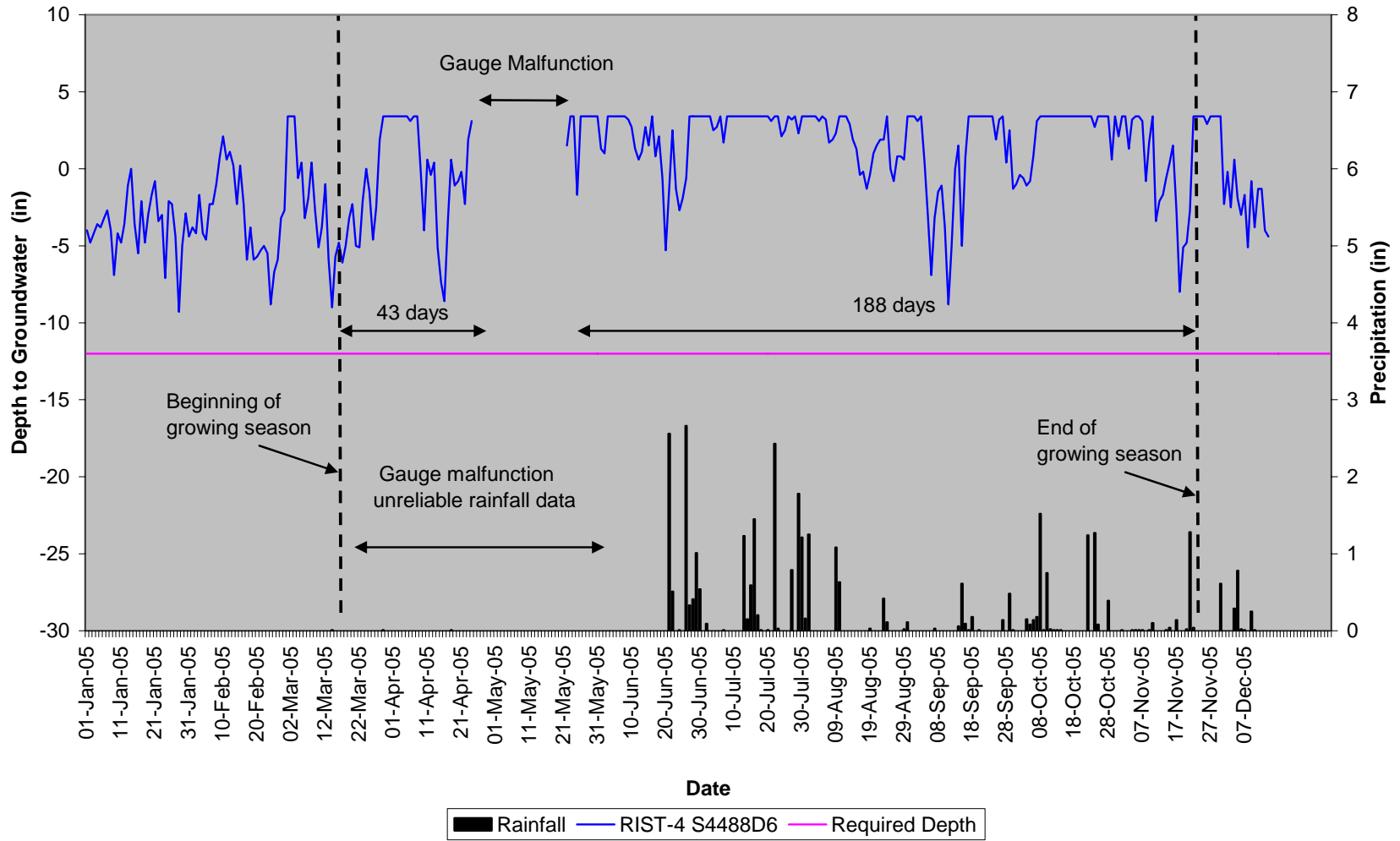
### Roanoke Island (South Tract) RIST-2 40" Groundwater Reference Gauge



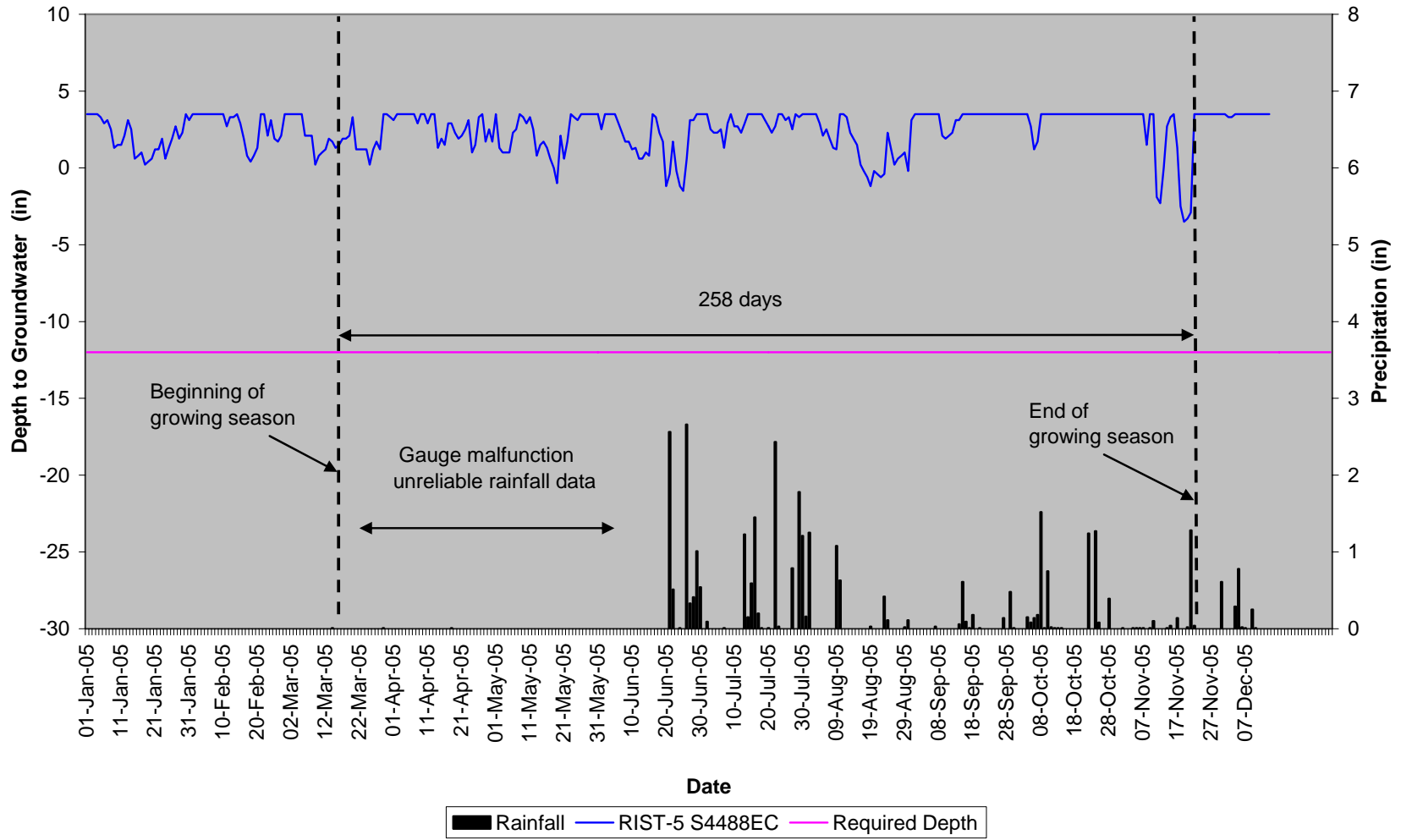
### Roanoke Island (South Tract) RIST-3 40" Groundwater Reference Gauge



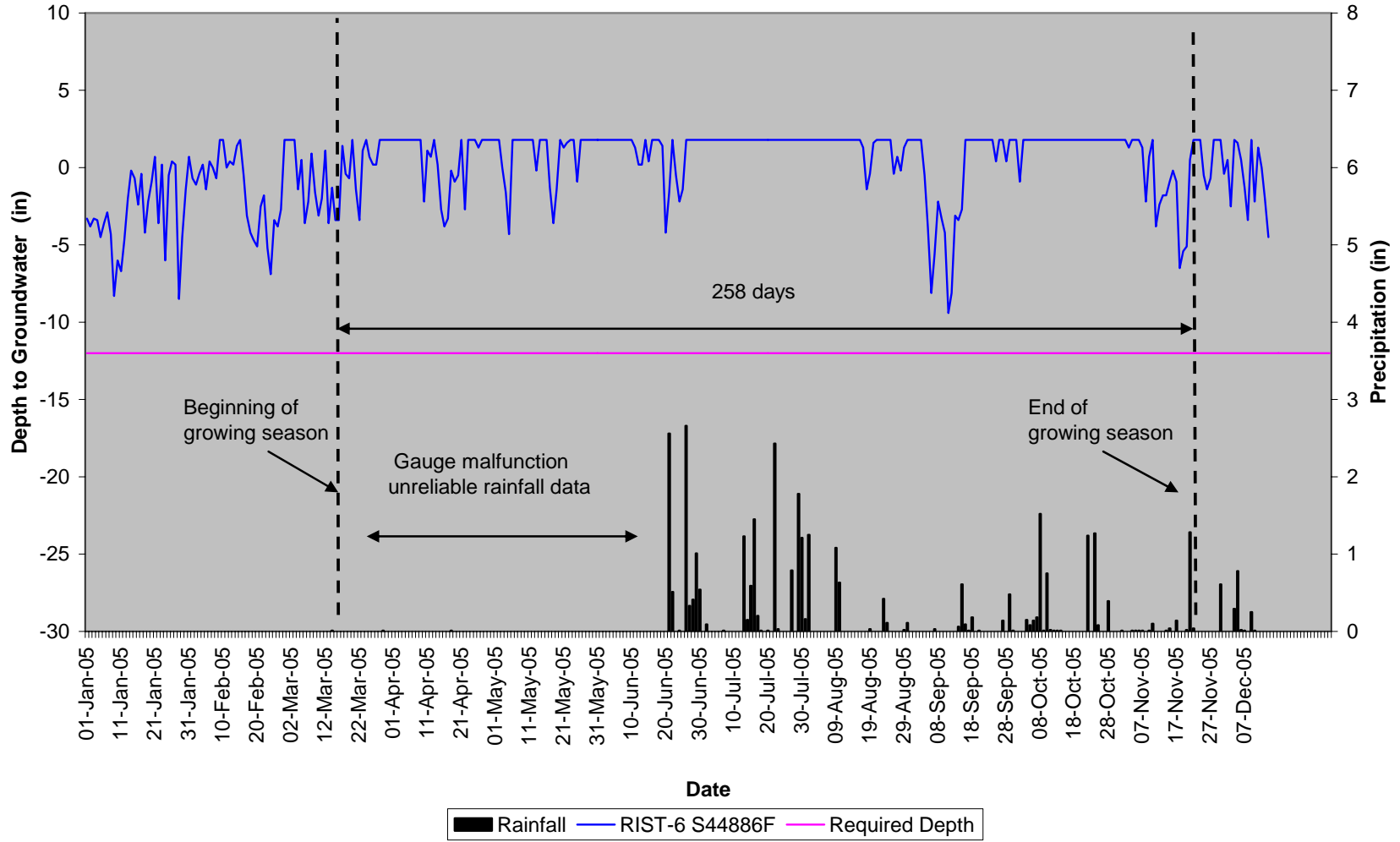
### Roanoke Island (South Tract) RIST-4 40" Groundwater



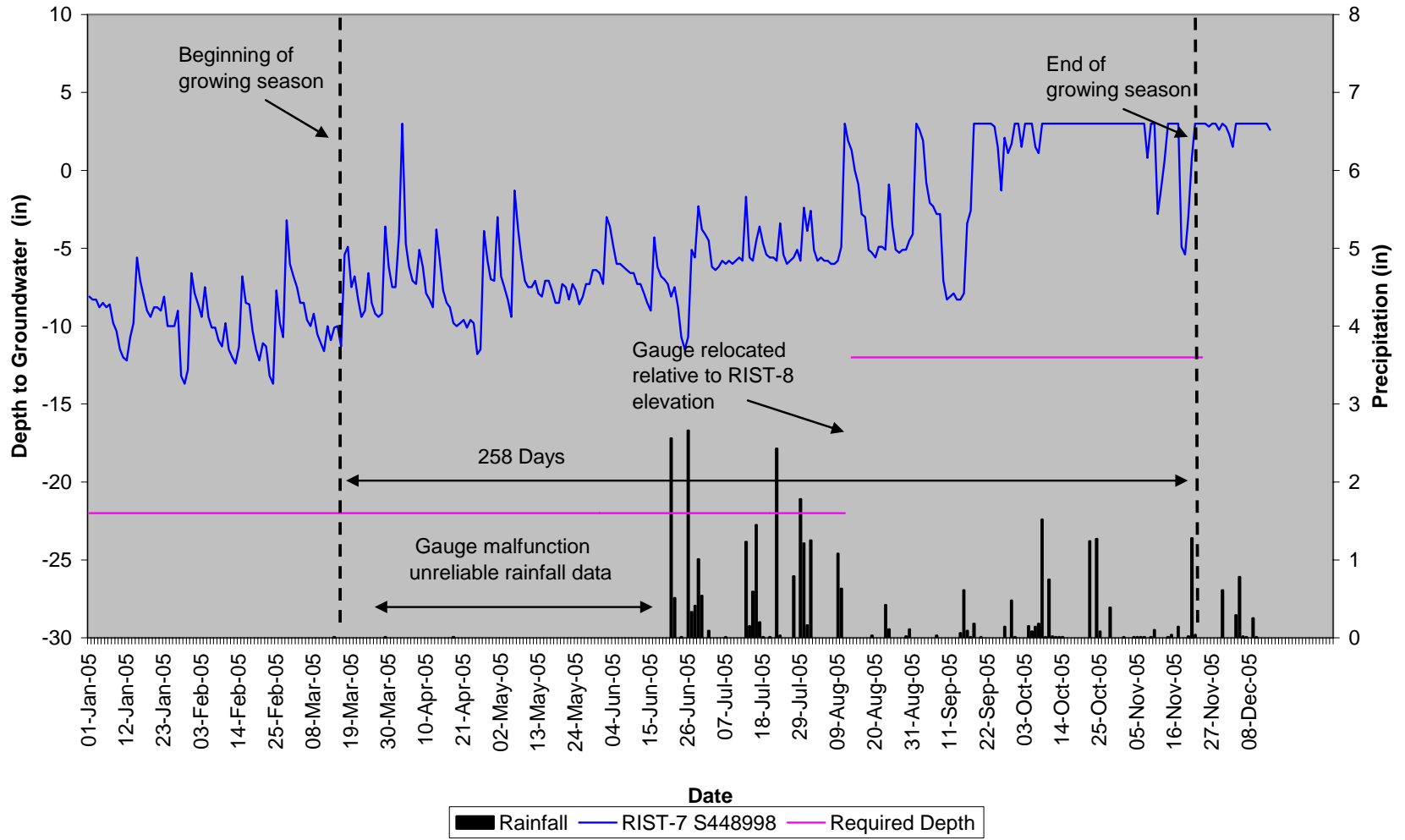
### Roanoke Island (South Tract) RIST-5 40" Groundwater Reference Gauge



### Roanoke Island (South Tract) RIST-6 40" Groundwater



### Roanoke Island (South Tract) RIST-7 40" Groundwater Reference Gauge



### Roanoke Island (South Tract) RIST-8 40" Groundwater

