NO.	KEY	ROUTE
1	C- 2	SR 1128
P2	C- 2	SR 1126
4	B- 12	SR 1344
C5	D- 3	SR 1125
P7	A- 12	SR 1203
8	B- 13	SR 1343
9	B- 13	SR 1002
10	B- 6	SR 1228
11	B- 6	SR 1230
12	D- 3	SR 1005
13	D- 3	SR 1100
14	E- 3	SR 1005
15	B- 6	NC 33
16	D- 5	SR 1324
17	D- 6	SR 1327
18	C- 12	SR 1316
19	D- 2	NC 55
20	A- 16	SR 1005
21	E- 4	SR 1005
P22	B- 20	SR 1301
P23	E- 6	SR 1317
24	B- 13	NC 304
C26	A- 14	NC 304
C27	A- 15	NC 304
28	E- 3	SR 1005
C29	C- 5	NC 304
C30	F- 11	NC 304
31	E- 11	NC 304
32	D- 3	NC 55
C34	B- 11	NC 55
35	E- 12	NC 304
36	B- 13	NC 55
37	C- 14	NC 55
38	C- 12	NC 55
C39	B- 11	SR 1205
40	E- 13	NC 304
42	D- 14	NC 304
43	D- 12	NC 55
44	C- 6	NC 304
53	B- 17	SR 1308
56	E- 3	SR 1115
57	F- 4	SR 1302
58	B- 6	SR 1228
64	F- 4	SR 1303
65	F- 4	SR 1304
67	B- 11	SR 1204
75	D- 14	SR 1224
F76	D- 20	NC 306 F- RMP
P77	D- 5	SR 1321
F78	D- 20	NC 306 F- RMP

COPIES OF THIS MAP ARE AVAILABLE TO THE PUBLIC AT A NOMINAL COST:
PLEASE WRITE:
ADDRESS:
N.C. DEPARTMENT OF TRANSPORTATION
INFORMATION TECHNOLOGY
3201 CARL SANDERS DRIVE
RALEIGH, N.C. 27610

REVISED
10/22/03
12/5/03 MGS

PAMLICO

Customized GIS Product Created for Bridge Maintenance
GIS
NCDOT
Produced by Geographic Information Systems Unit - Jan. 2006

PAMLICO COUNTY

NORTH CAROLINA

BRIDGE LOCATION MAP

PREPARED BY THE

NORTH CAROLINA DEPARTMENT OF TRANSPORTATION

INFORMATION TECHNOLOGY - GIS UNIT

IN COOPERATION WITH THE

U.S.DEPARTMENT OF TRANSPORTATION

FEDERAL HIGHWAY ADMINISTRATION

SHEET 3 OF 3

Customized GIS Product Created for Bridge Maintenance
Produced by Geographic Information Systems Unit - Jun 2006

NORMAL BRIDGE
"C" CULVERT
"D" PEDESTRIAN BRIDGE
"F" FERRY RAMP
"G" FEDERAL AGENCY STRUCTURE
"H" NON-SYSTEM STRUCTURE MAINTAINED BY NCDOT
"L" CANTILEVER SIGN STRUCTURE
"M" PRIVATELY OWNED STRUCTURE
"N" NCDOT OVERPASS STRUCTURES
"P" PIPE CULVERT
"R" RAILROAD COMPANY STRUCTURE
"S" OVERHEAD SIGN
"T" TUNNEL
"U" PEDESTRIAN, CATTLE UNDERPASS
"V" VEHICLE UNDERPASS LESS THAN 20'
"W" NCDOT AND PRIVATE PEDESTRIAN BRIDGES
"Y" SINGLE POLE SIGN STRUCTURE

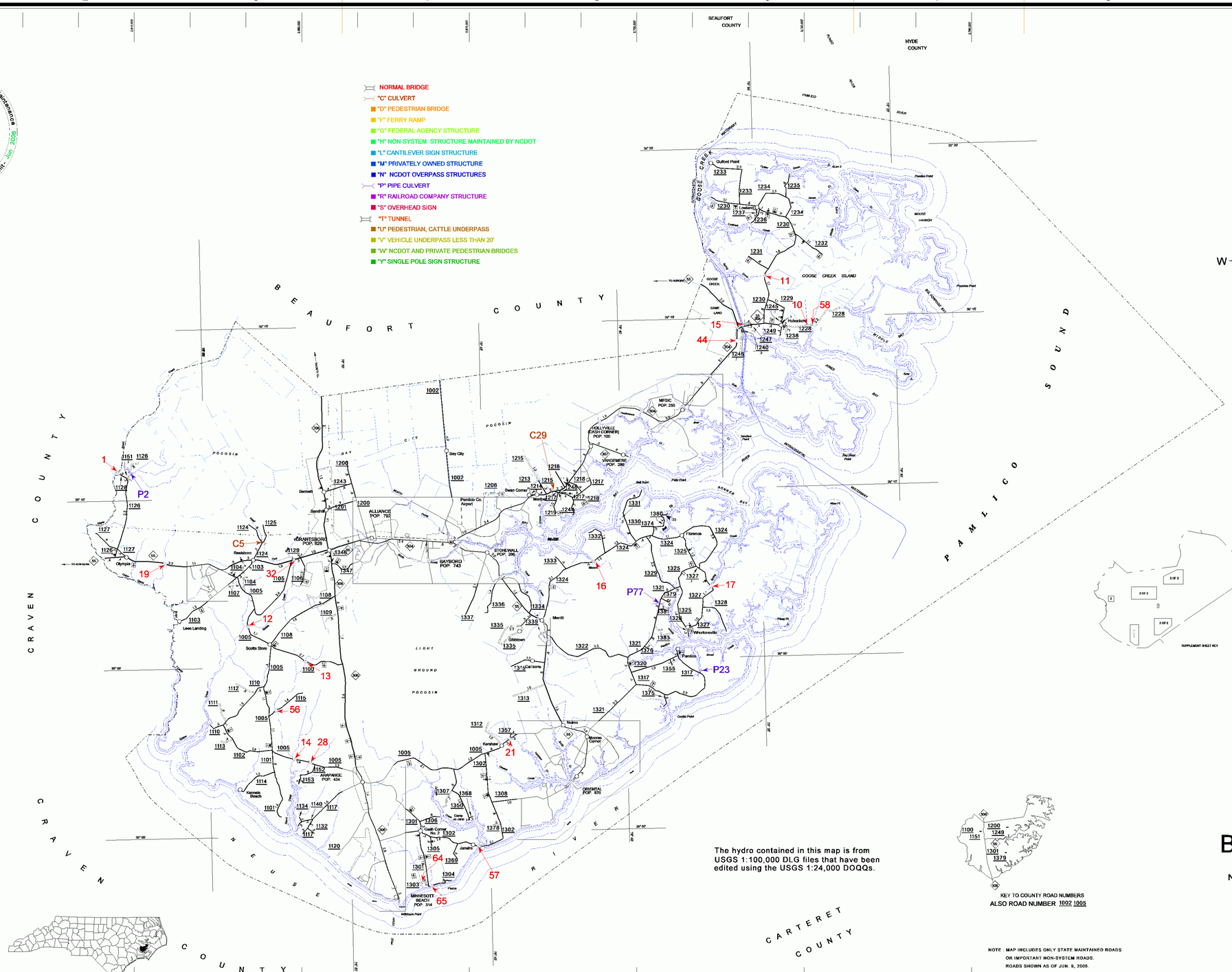
BEAUFORT COUNTY
HYDE COUNTY
PAMLICO COUNTY
CRAVEN COUNTY
CARTERET COUNTY
PAMLICO SOUND
GOOSE CREEK ISLAND
LIGHT GROUND POCOSIN
ALLIANCE POP. 792
GRANTSBORO POP. 559
BAYBORO POP. 743
STONEWALL POP. 286
MESIC POP. 250
HOLLYVILLE (CASH CORNER) POP. 100
VANDEMERE POP. 280
ORIENTAL POP. 670
MINNESOTT BEACH POP. 314
ARAPAHOE POP. 434
Pamlico Co. Airport
Gut Point
Pamlico Point
Phoenix Point
Sow Island
Sand Hill
Lees Landing
Scotts Store
Olympia
Reelsboro
Gibbstown
Merritt
Florence
Whortonville
Pamlico
Kershaw
Janeiro
Cash Corner No. 2
Moores Corner
Kennels
Kennels Beach
Swan Corner
Gay City
Bennett
Sandhill
Pocosin Bay
Bowker Bay
Neuse River
Pamlico River
Frying Pan Shoals
Hell Point
Bay Shore Point
Mouse Harbor
Indian Point
Hillman Point
Cedar Island
Cedar Island Bay
Core Sound
Core Creek
Goose Creek
Long Point
Cedar Island Ferry
Atlantic Ocean
Cape Lookout
Beaufort Inlet
Bogue Sound
Morehead City
Newport
Havelock
Cherry Point
Marine Corps Air Station
Cherry Point Ferry
Croatan National Forest
Croatan Sound
Roanoke Island
Manteo
Nags Head
Kitty Hawk
Kill Devil Hills
Duck
Southern Shores
Corolla
Currituck Sound
Currituck Beach
Currituck Beach Lighthouse
Currituck Lighthouse
Currituck Point
Currituck Inlet
Currituck Bay
Currituck Ferry
Currituck Ferry Landing
Currituck Landing
Currituck Landing Ferry
Currituck Landing Ferry Landing
Currituck Landing Ferry Landing Ferry
Currituck Landing Ferry Landing Ferry Landing
Currituck Landing Ferry Landing Ferry Landing Ferry
Currituck Landing Ferry Landing Ferry Landing Ferry Landing
Currituck Landing Ferry Landing Ferry Landing Ferry Landing Ferry
Currituck Landing Ferry Landing Ferry Landing Ferry Landing Ferry Landing
Currituck Landing Ferry Landing Ferry Landing Ferry Landing Ferry Landing Ferry
Currituck Landing Ferry Landing Ferry Landing Ferry Landing Ferry Landing Ferry Landing
Currituck Landing Ferry Landing Ferry Landing Ferry Landing Ferry Landing Ferry Landing Ferry
Currituck Landing Ferry Landing Ferry Landing Ferry Landing Ferry Landing Ferry Landing Ferry Landing
Currituck Landing Ferry Landing Ferry Landing Ferry Landing Ferry Landing Ferry Landing Ferry Landing Ferry
Currituck Landing Ferry Landing Ferry Landing Ferry Landing Ferry Landing Ferry Landing Ferry Landing Ferry Landing
Currituck Landing Ferry Landing Ferry Landing Ferry Landing Ferry Landing Ferry Landing Ferry Landing Ferry Landing Ferry
Currituck Landing Ferry Landing Ferry Landing Ferry Landing Ferry Landing Ferry Landing Ferry Landing Ferry Landing Ferry Landing
Currituck Landing Ferry Landing Ferry Landing Ferry Landing Ferry Landing Ferry Landing Ferry Landing Ferry Landing Ferry Landing Ferry
Currituck Landing Ferry Landing Ferry Landing Ferry Landing Ferry Landing Ferry Landing Ferry Landing Ferry Landing Ferry Landing Ferry Landing
Currituck Landing Ferry Landing Ferry Landing Ferry Landing Ferry Landing Ferry Landing Ferry Landing Ferry Landing Ferry Landing Ferry Landing Ferry
Currituck Landing Ferry Landing Ferry Landing Ferry Landing Ferry Landing Ferry Landing Ferry Landing Ferry Landing Ferry Landing Ferry Landing Ferry Landing
Currituck Landing Ferry Landing Ferry Landing Ferry Landing Ferry Landing Ferry Landing Ferry Landing Ferry Landing Ferry Landing Ferry Landing Ferry Landing Ferry
Currituck Landing Ferry Landing Ferry Landing Ferry Landing Ferry Landing Ferry Landing Ferry Landing Ferry Landing Ferry Landing Ferry Landing Ferry Landing Ferry Landing
Currituck Landing Ferry Landing Ferry Landing Ferry Landing Ferry Landing Ferry Landing Ferry Landing Ferry Landing Ferry Landing Ferry Landing Ferry Landing Ferry Landing Ferry
Currituck Landing Ferry Landing Ferry Landing Ferry Landing Ferry Landing Ferry Landing Ferry Landing Ferry Landing Ferry Landing Ferry Landing Ferry Landing Ferry Landing Ferry Landing
Currituck Landing Ferry Landing Ferry Landing Ferry Landing Ferry Landing Ferry Landing Ferry Landing Ferry Landing Ferry Landing Ferry Landing Ferry Landing Ferry Landing Ferry Landing Ferry
Currituck Landing Ferry Landing Ferry Landing Ferry Landing Ferry Landing Ferry Landing Ferry Landing Ferry Landing Ferry Landing Ferry Landing Ferry Landing Ferry Landing Ferry Landing Ferry Landing
Currituck Landing Ferry Landing Ferry Landing Ferry Landing Ferry Landing Ferry Landing Ferry Landing Ferry Landing Ferry Landing Ferry Landing Ferry Landing Ferry Landing Ferry Landing Ferry Landing Ferry
Currituck Landing Ferry Landing Ferry Landing Ferry Landing Ferry Landing Ferry Landing Ferry Landing Ferry Landing Ferry Landing Ferry Landing Ferry Landing Ferry Landing Ferry Landing Ferry Landing Ferry Landing
Currituck Landing Ferry Landing Ferry Landing Ferry Landing Ferry Landing Ferry Landing Ferry Landing Ferry Landing Ferry Landing Ferry Landing Ferry Landing Ferry Landing Ferry Landing Ferry Landing Ferry Landing Ferry
Currituck Landing Ferry Landing Ferry Landing Ferry Landing Ferry Landing Ferry Landing Ferry Landing Ferry Landing Ferry Landing Ferry Landing Ferry Landing Ferry Landing Ferry Landing Ferry Landing Ferry Landing Ferry Landing
Currituck Landing Ferry Landing Ferry Landing Ferry Landing Ferry Landing Ferry Landing Ferry Landing Ferry Landing Ferry Landing Ferry Landing Ferry Landing Ferry Landing Ferry Landing Ferry Landing Ferry Landing Ferry Landing Ferry
Currituck Landing Ferry Landing Ferry Landing Ferry Landing Ferry Landing Ferry Landing Ferry Landing Ferry Landing Ferry Landing Ferry Landing Ferry Landing Ferry Landing Ferry Landing Ferry Landing Ferry Landing Ferry Landing Ferry Landing
Currituck Landing Ferry Landing Ferry Landing Ferry Landing Ferry Landing Ferry Landing Ferry Landing Ferry Landing Ferry Landing Ferry Landing Ferry Landing Ferry Landing Ferry Landing Ferry Landing Ferry Landing Ferry Landing Ferry Landing Ferry Landing
Currituck Landing Ferry Landing Ferry Landing Ferry Landing Ferry Landing Ferry Landing Ferry Landing Ferry Landing Ferry Landing Ferry Landing Ferry Landing Ferry Landing Ferry Landing Ferry Landing Ferry Landing Ferry Landing Ferry Landing Ferry Landing Ferry Landing
Currituck Landing Ferry Landing
Currituck Landing Ferry Landing
Currituck Landing Ferry Landing
Currituck Landing Ferry Landing
Currituck Landing Ferry Landing
Currituck Landing Ferry Landing Ferry Landing Ferry Landing Ferry Landing Ferry Landing Ferry Landing Ferry Landing Ferry Landing Ferry Landing Ferry Landing Ferry Landing Ferry Landing Ferry Landing Ferry Landing Ferry Landing Ferry Landing Ferry Landing Ferry Landing Ferry

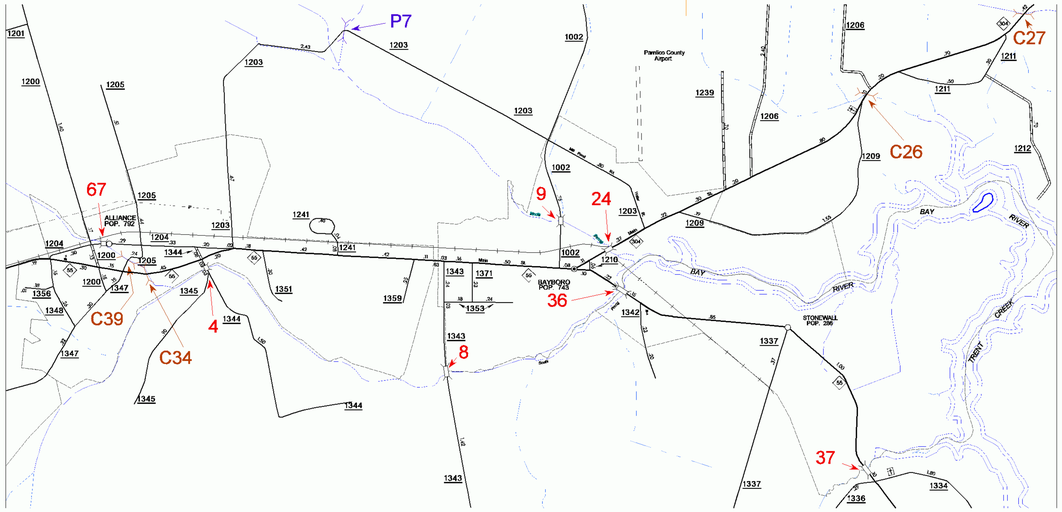

BAYBORO

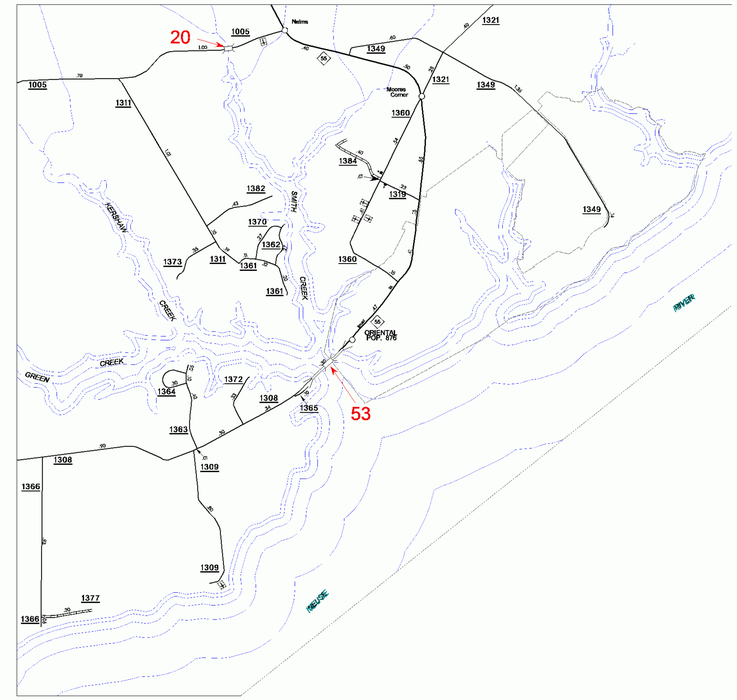

ORIENTAL

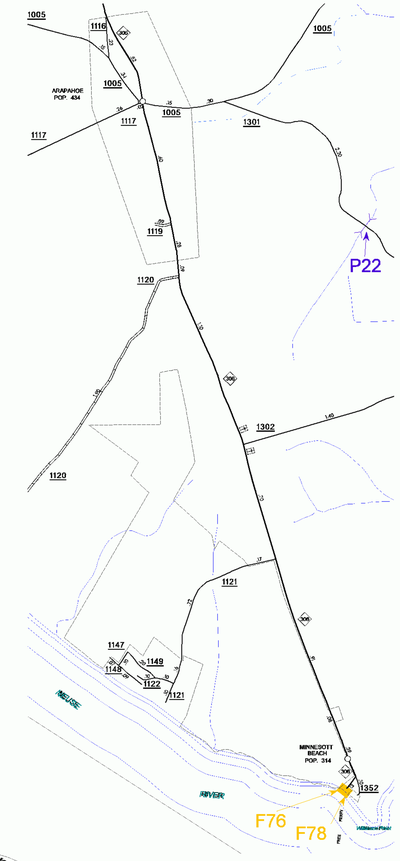

MINNESOTT BEACH ARAPAHOE

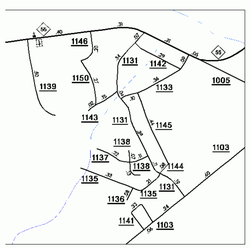

LEES LANDING

MERRITT

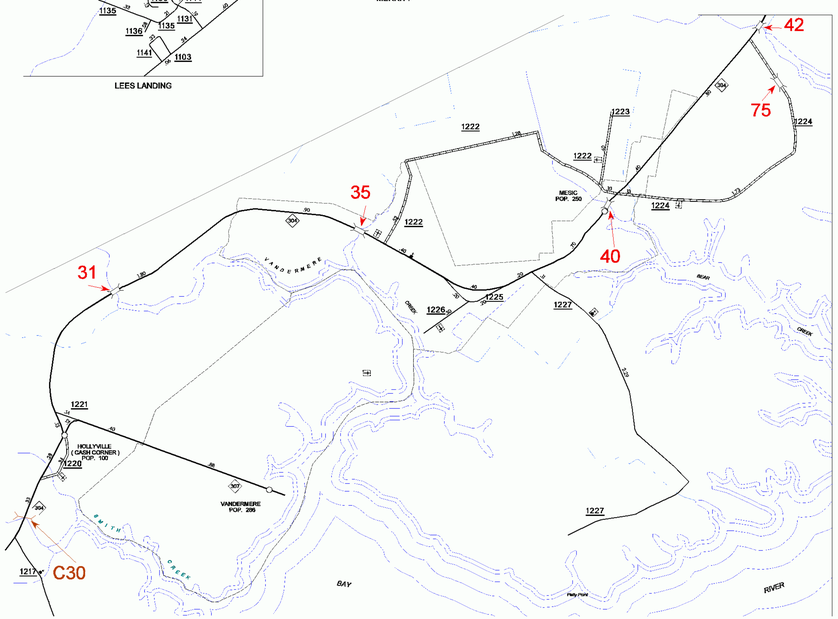

VANDERMERE

- NORMAL BRIDGE
- "C" CULVERT
- "D" PEDESTRIAN BRIDGE
- "F" FERRY RAMP
- "G" FEDERAL AGENCY STRUCTURE
- "H" NON-SYSTEM STRUCTURE MAINTAINED BY NCDOT
- "L" CANTILEVER SIGN STRUCTURE
- "M" PRIVATELY OWNED STRUCTURE
- "N" NCDOT OVERPASS STRUCTURES
- "P" PIPE CULVERT
- "R" RAILROAD COMPANY STRUCTURE
- "S" OVERHEAD SIGN
- "T" TUNNEL
- "U" PEDESTRIAN, CATTLE UNDERPASS
- "V" VEHICLE UNDERPASS LESS THAN 20'
- "W" NCDOT AND PRIVATE PEDESTRIAN BRIDGES
- "Y" SINGLE POLE SIGN STRUCTURE

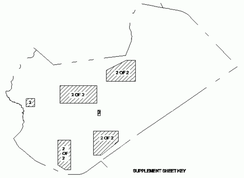

SUPPLEMENT SHEET KEY

Customized GIS Product Created for Bridge Maintenance
GIS NCDOT
Produced by Geographic Information Systems Unit Jun. 2006

N
W E
S

ENLARGED MUNICIPAL AND SUBURBAN AREAS

PAMLICO COUNTY

NORTH CAROLINA

BRIDGE LOCATION MAP

PREPARED BY THE

NORTH CAROLINA DEPARTMENT OF TRANSPORTATION
INFORMATION TECHNOLOGY - GIS UNIT

IN COOPERATION WITH THE

U.S.DEPARTMENT OF TRANSPORTATION
FEDERAL HIGHWAY ADMINISTRATION

SCALE

1 0 1 MILE

10,000 FOOT GRID BASED ON NORTH CAROLINA PLANE COORDINATE SYSTEM

POLYCONIC PROJECTION

SHEET 2 OF 2

Disclaimer: The GIS Unit's goal is to provide the most accurate information as possible, the magnitude of the data prevents any guarantee of accuracy or completeness. If you find any information that is incorrect, please send your request to the GIS Unit.

Customized GIS map checked by Technology

PD&D

Data Comp.

COPIES OF THIS MAP ARE AVAILABLE TO THE PUBLIC AT A NOMINAL COST.
ADDRESS:
N.C. DEPARTMENT OF TRANSPORTATION
INFORMATION TECHNOLOGY SERVICES
3405 CARL SANDERS CT.
RALEIGH, N.C. 27610

REVISED
3/25/02 MSG
12/5/03 MSG
6/16/04 MSG
9/30/04 MSG
11/12/04 MSG
2/8/05 MSG
6/9/05 MFM

SUP 1

PAMLICO

DIVISION 3 DISTRICT 2 PAMLICO COUNTY NORTH CAROLINA 137