NO.	KEY	ROUTE
C1	E-6	US 258
2	B-18	SR 1732
C3	D-5	NC 55
4	B-7	SR 1732
5	B-7	SR 1729
6	B-7	SR 1004
C7	E-6	US 258
C8	E-5	NC 11
9	B-19	NC 55
C10	E-6	US 258
11	C-4	US 70 EBL
12	E-2	SR 1800
13	C-4	US 70 WBL
14	A-20	SR 1809
15	E-17	US 70B&258B
16	D-6	US 258
17	E-19	SR 1804
18	E-2	NC 118
20	B-20	NC 55
C21	D-7	NC 58
22	C-5	NC 903
23	F-18	SR 1905
24	D-7	SR 1920
25	E-7	SR 1921
26	E-17	US70&258B EBL
27	D-12	US 70 EBL
28	E-17	US70&258B WBL
29	D-12	US 70 WBL
30	F-17	NC 58
P31	D-6	SR 1141
32	D-6	SR 1141
33	E-6	SR 1130
34	B-20	NC 55
35	E-6	SR 1131
36	D-16	NC 11
38	E-5	SR 1113
C39	C-17	NC 58
40	D-5	SR 1111
C41	B-17	NC 58
42	E-17	US70/258B EBL
43	E-17	US70/258B WBL
44	C-5	SR 1300
45	C-4	NC 903
C46	C-4	SR 1313
47	C-4	NC 903
48	C-5	SR 1326
49	C-5	SR 1311
50	B-7	NC 58
51	C-8	NC 55
52	C-5	SR 1389
53	D-16	NC 11
54	D-15	US 70 BYP
55	E-12	SR 1324
56	D-15	US 70 EBL
57	D-15	US 70 WBL
58	D-16	NC 11
59	B-6	NC 58
60	D-15	US 70 EBL
61	E-13	SR 1340
62	D-15	US 70 WBL
C63	B-5	SR 1518
64	D-17	NC 11
C65	D-17	NC 11
66	F-18	US 70 EBL
67	A-11	SR 1515
68	B-5	SR 1515
69	B-4	SR 1501
70	B-19	NC 11 NBL

NO.	KEY	ROUTE
71	B-19	NC 11 SBL
72	B-4	SR 1502
73	F-18	US 70 WBL
74	B-5	SR 1535
C75	E-1	NC 11
76	D-2	NC 11 NBL
77	D-2	NC 11 SBL
79	B-12	SR 1544
P83	B-15	SR 1572
C92	D-17	SR 1810
105	F-5	SR 1105
110	B-4	SR 1501
124	E-6	SR 1119
128	C-2	SR 1515
C135	E-1	SR 1709
136	B-19	SR 1742
139	C-4	NC 903
C140	C-4	NC 903
142	E-7	SR 1922
143	E-7	SR 1922
152	C-5	SR 1389
153	C-5	SR 1389
155	E-13	SR 1340
P157	C-20	SR 1804
C158	C-7	SR 1804
159	C-8	SR 1803
P160	C-8	SR 1806
161	D-7	SR 1913
162	D-7	SR 1913
163	E-12	SR 1324
164	B-4	SR 1603
P166	E-1	SR 1757
C168	B-16	SR 1578
C169	B-11	SR 1690
C170	B-11	SR 1001
C171	B-5	SR 1514
C172	C-20	NC 55
P173	B-6	SR 1581
P174	D-5	SR 1300
175	A-3	NC 11 BYP NBL
176	A-3	NC 11 BYP SBL
177	B-14	SR 2010
178	B-14	SR 2010
C179	B-14	SR 2010
C180	B-14	SR 1575
P181	E-5	SR 1121
P182	D-5	SR 1111
P185	D-4	SR 1302
P187	D-4	NC 903

Customized GIS Product Created for Bridge Maintenance
GIS NCDOT
Produced by Geographic Information Systems Unit - Jun 2006

LENOIR COUNTY

NORTH CAROLINA

BRIDGE LOCATION MAP

PREPARED BY THE

NORTH CAROLINA DEPARTMENT OF TRANSPORTATION

INFORMATION TECHNOLOGY - GIS UNIT

IN COOPERATION WITH THE

U.S.DEPARTMENT OF TRANSPORTATION

FEDERAL HIGHWAY ADMINISTRATION

COPIES OF THIS MAP ARE AVAILABLE TO THE PUBLIC AT A NOMINAL COST.
ADDRESS:
N.C. DEPARTMENT OF TRANSPORTATION
CONSTRUCTION DIVISION, PAYMENTS
3401 CARL SANDBURG CT.
RALEIGH, N.C. 27610

REVISED
10/22/03
12/11/03 MSG
9/30/04 MSG

LENOIR

SHEET 3 OF 3

DIVISION 3 DISTRICT 5 LENOIR COUNTY NORTH CAROLINA

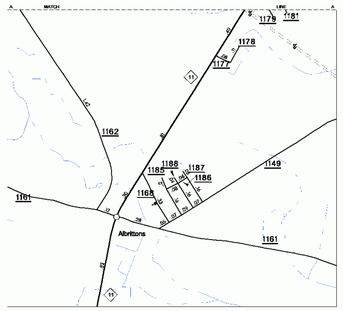

Albritons

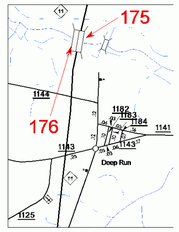

Deep Run

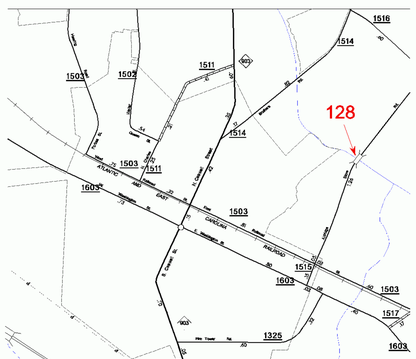

La Grange
Pop. 2,817

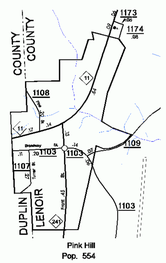

Pink Hill
Pop. 554

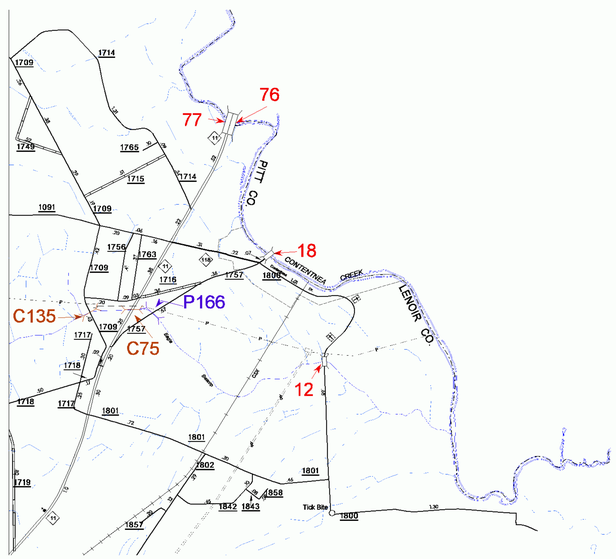

Grifton
Pop. 175

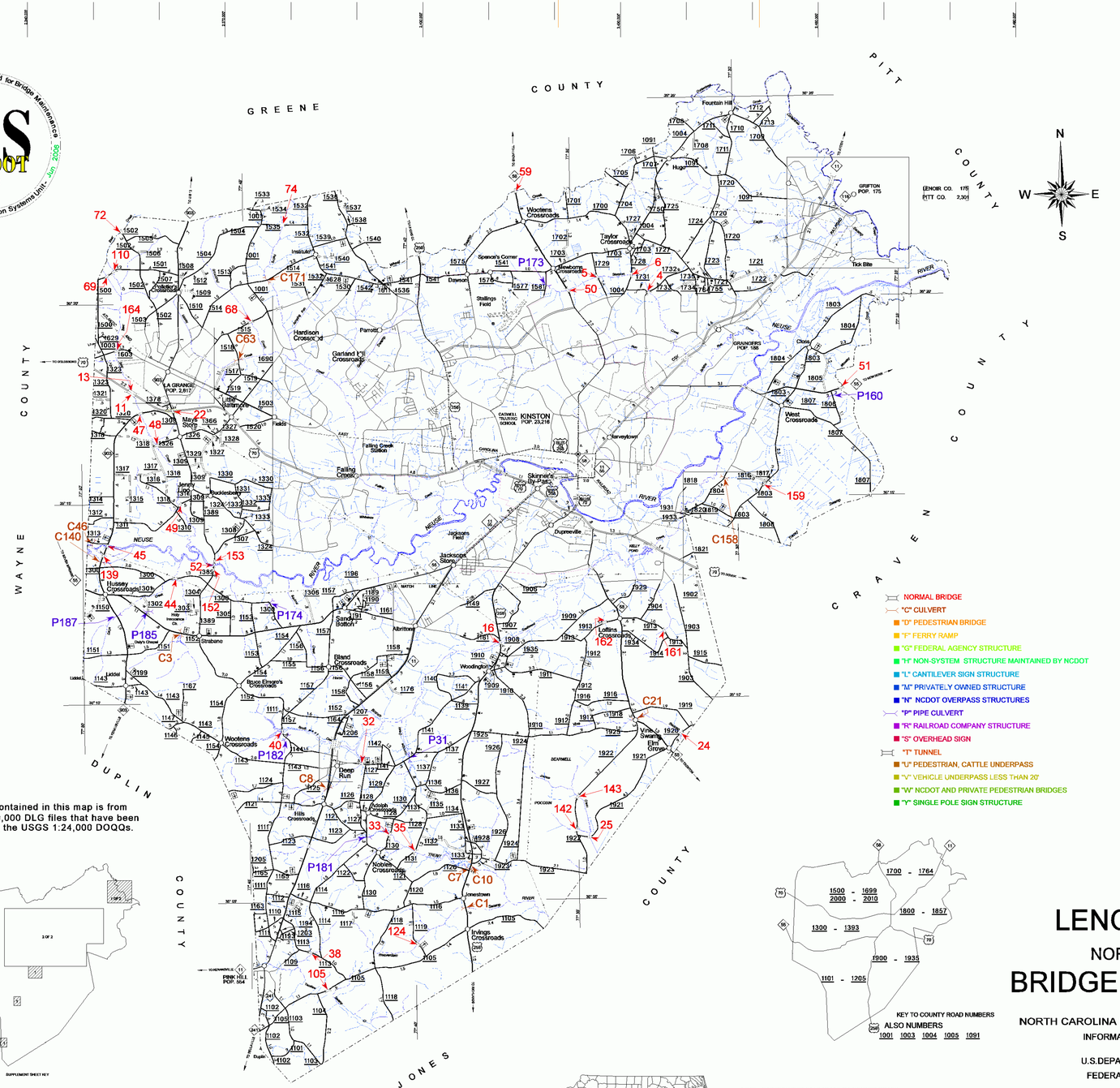

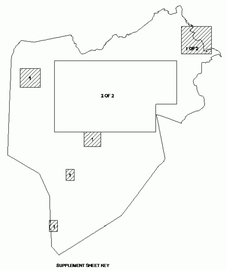

SUPPLEMENT SHEET KEY

The hydro contained in this map is from USGS 1:100,000 DLG files that have been edited using the USGS 1:24,000 DOQQs.

LEGEND

- PRIMITIVE OR UNIMPROVED ROAD
- GRADED AND DRAINED ROAD
- SOIL,GRAVEL OR STONE SURFACED ROAD
- HARD SURFACED ROAD
- 4 LANE UNDIVIDED HIGHWAY
- DIVIDED HIGHWAY
- HIGHWAY WITH FRONTAGE ROADS
- FCA — FULL CONTROL ACCESS
- NS — NON-SYSTEM ROAD
- PROJECTED LOCATION
- INTERSECTION DISTANCE
- TRAFFIC CIRCLE
- HIGHWAY INTERCHANGE
- DETAILED HIGHWAY INTERCHANGE
- ROAD THROUGH MOUNTAIN PASS
- HIGHWAY BRIDGE
- UNDERPASS
- OVERPASS
- DRAW SPAN ON BRIDGE
- HIGHWAY TUNNEL
- FORD
- 40 — INTERSTATE HIGHWAY
- 70 — U.S. NUMBERED HIGHWAY
- 42 — N.C. NUMBERED HIGHWAY
- 70 — U.S. NUMBERED BICYCLE ROUTE
- 42 — N.C. NUMBERED BICYCLE ROUTE
- 0000 — INTERSTATE INTERCHANGE NUMBER
- 0000 — SECONDARY ROAD NUMBER
- CABLE
- RAILROAD, ANY NUMBER OF TRACKS USED BY SINGLE OPERATING COMPANY
- RAILROAD, ANY NUMBER OF TRACKS USED BY MORE THAN ONE OPERATION OR OWNED BY SAME OR ADJACENT RIGHTS-OF-WAY
- RAILROAD STATION
- GRADE CROSSING
- UNDERPASS
- OVERPASS
- RAILROAD TUNNEL
- INSET AREA
- U.E.A. — URBAN EXTENSION BOUNDARY LINE
- R.P.B. — RESERVATION OR PARK BOUNDARY
- CITY LIMIT
- N.F.B. — NATIONAL FOREST BOUNDARY
- S.F.B. — STATE FOREST BOUNDARY
- F.G.B. — FEDERAL GAMELAND BOUNDARY
- S.G.B. — STATE GAMELAND BOUNDARY
- M.R.B. — MILITARY RESERVATION BOUNDARY
- COUNTY LINE
- STATE LINE
- INCORPORATED CITY OR VILLAGE, (GENERALIZED)
- FREE OR TOLL FERRY
- CANAL
- NARROW STREAM
- WIDE STREAM
- DAM WITH LOCK
- DAM
- RESERVOIR,POND,OR LAKE
- COMMUNITY AND TOWN CENTER
- COUNTY SEAT
- SCHOOL
- COLLEGE OR UNIVERSITY
- HOSPITAL
- CHURCH
- CHURCH WITH CEMETERY
- CEMETERY
- PATROL STATION
- CORRECTIONAL OR PENAL INSTN.
- HIGHWAY GARAGE OR MAINT. YARD
- HIGHWAY DIV. OR DIST. OFFICE
- WEIGHT STATION
- MONUMENT-SMALL HISTORICAL SITE
- LIGHTHOUSE
- MOUNTAIN PEAK
- REST AREA
- TRIANGULATION STATION
- COAST GUARD STATION
- MILITARY AIRFIELD
- COMMERCIAL OR MUNICIPAL FIELD
- HANGAR ON FIELD
- LANDING STRIP
- MARKED AUXILIARY FIELD

- NORMAL BRIDGE
- "C" CULVERT
- "D" PEDESTRIAN BRIDGE
- "F" FERRY RAMP
- "G" FEDERAL AGENCY STRUCTURE
- "H" NON-SYSTEM STRUCTURE MAINTAINED BY NCDOT
- "L" CANTILEVER SIGN STRUCTURE
- "M" PRIVATELY OWNED STRUCTURE
- "N" NCDOT OVERPASS STRUCTURES
- "P" PIPE CULVERT
- "R" RAILROAD COMPANY STRUCTURE
- "S" OVERHEAD SIGN
- "T" TUNNEL
- "U" PEDESTRIAN, CATTLE UNDERPASS
- "V" VEHICLE UNDERPASS LESS THAN 20'
- "W" NCDOT AND PRIVATE PEDESTRIAN BRIDGES
- "Y" SINGLE POLE SIGN STRUCTURE

KEY TO COUNTY ROAD NUMBERS
ALSO NUMBERS
1001 1003 1004 1005 1091

NOTE : MAP INCLUDES ONLY STATE MAINTAINED ROADS OR IMPORTANT NON-SYSTEM ROADS.
ROADS SHOWN AS OF MAR. 3, 2005.

LENOIR COUNTY
NORTH CAROLINA
BRIDGE LOCATION MAP

PREPARED BY THE
NORTH CAROLINA DEPARTMENT OF TRANSPORTATION
INFORMATION TECHNOLOGY - GIS UNIT
IN COOPERATION WITH THE
U.S.DEPARTMENT OF TRANSPORTATION
FEDERAL HIGHWAY ADMINISTRATION

SCALE
1 0 1 2 3 4 MILES
0 0.5 1 MILE
SCALE FOR ENLARGEMENTS

10,000 FOOT GRID BASED ON NORTH CAROLINA PLANE COORDINATE SYSTEM
POLYCONIC PROJECTION

SHEET 1 OF 2

Disclaimer: The GIS Unit's goal is to provide the most accurate information as possible, the magnitude of the data prevents any guarantee of accuracy or completeness. If you find any information that is incorrect, please send your request to the GIS Unit.

Customized GIS map checked by
Technology
PD&D
Data Comp.

COPIES OF THIS MAP ARE AVAILABLE TO THE PUBLIC AT A NOMINAL COST.
ADDRESS:
N.C. DEPARTMENT OF TRANSPORTATION
GIS UNIT - MAPPING SERVICES
3401 CARL SANDBURG CT.
RALEIGH, N.C. 27610

REVISED
3/12/02 MSG
3/31/03 MSG
8/20/03 MSG
12/11/03 MSG
5/11/04 MSG
9/20/04 MSG
12/15/04 RLH
2/8/05 MSG
3/3/05 MFM

LENOIR

DIVISION 3 DISTRICT 3 LENOIR COUNTY NORTH CAROLINA 107

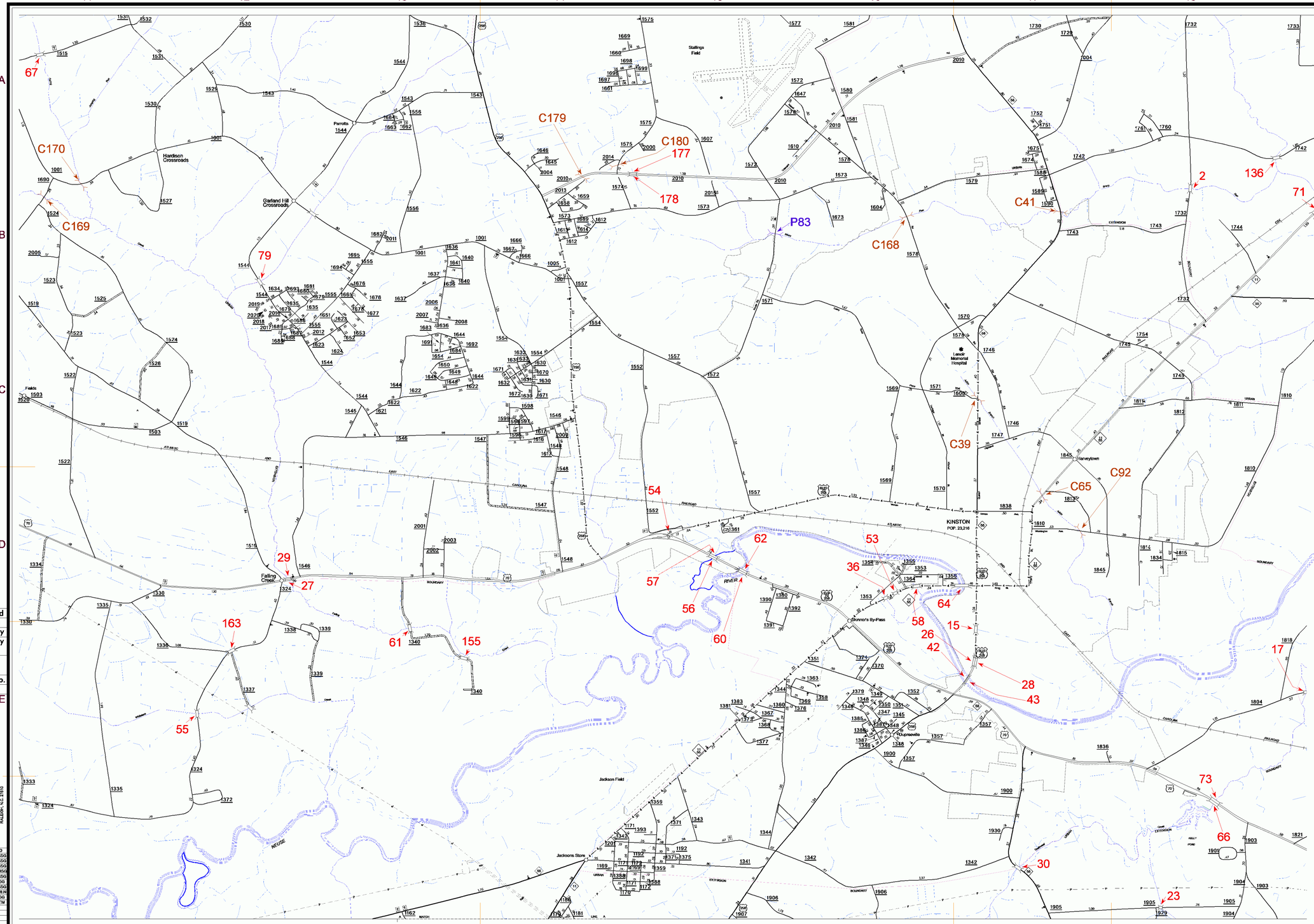

Customized GIS map checked by Technology

PD&D

Data Comp.

Disclaimer: The GIS Unit's goal is to provide the most accurate information as possible, the magnitude of the data prevents any guarantee of accuracy or completeness. If you find any information that is incorrect, please send your request to the GIS Unit.

COPIES OF THIS MAP ARE AVAILABLE TO THE PUBLIC AT A NOMINAL COST. ADDRESS:
N.C. DEPARTMENT OF TRANSPORTATION
INFORMATION TECHNOLOGY SYSTEMS
3401 CARL SANDBURG CT.
RALEIGH, N.C. 27610

REVISED
3/12/02 MSG
3/31/03 MSG
8/20/03 MSG
12/11/03 MSG
5/11/04 MSG
9/30/04 MSG
9/30/04 MSG
12/15/04 RLN
2/8/05 MSG
3/30/05 MEM

BUP 1

LENOIR

ENLARGED MUNICIPAL AND SUBURBAN AREAS

LENOIR COUNTY

NORTH CAROLINA

BRIDGE LOCATION MAP

PREPARED BY THE

NORTH CAROLINA DEPARTMENT OF TRANSPORTATION
INFORMATION TECHNOLOGY - GIS UNIT

IN COOPERATION WITH THE

U.S.DEPARTMENT OF TRANSPORTATION
FEDERAL HIGHWAY ADMINISTRATION

SCALE

1 0 1 MILE

10,000 FOOT GRID BASED ON NORTH CAROLINA PLANE COORDINATE SYSTEM

POLYCONIC PROJECTION

SHEET 2 OF 2

DIVISION 1 DISTRICT 1 LENOIR COUNTY NORTH CAROLINA