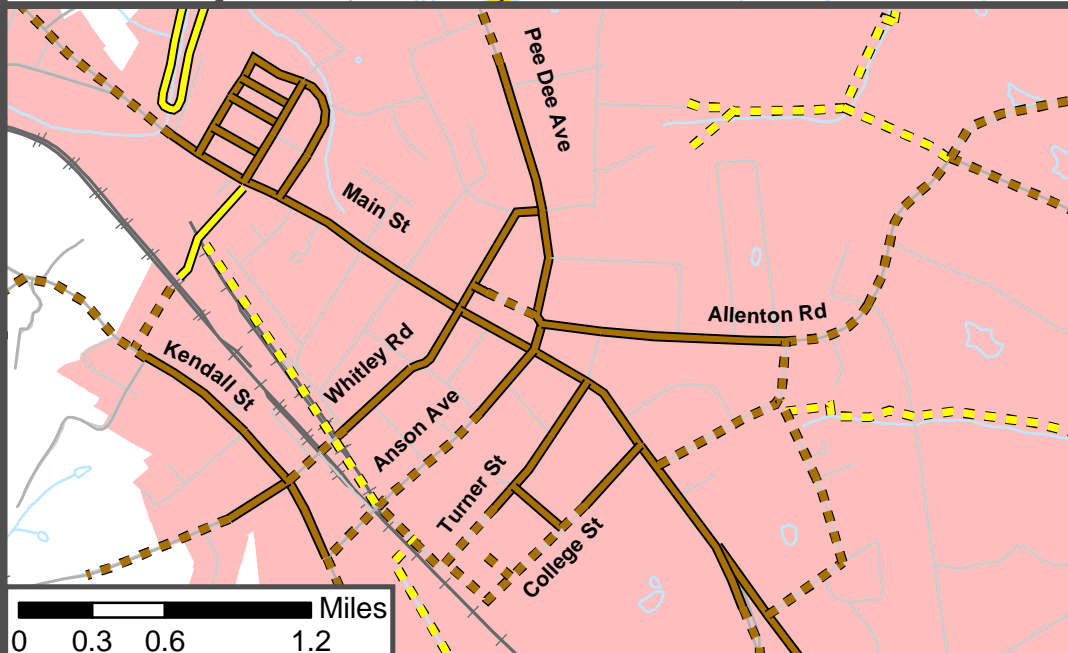



Inset



Sidewalks		Multi-Use Paths	
	Existing		Existing
	Needs Improvement		Needs Improvement
	Recommended		Recommended
Off-Road			Existing Grade Separation
	Needs Improvement		Proposed Grade Separation
	Recommended		


0 0.2 0.4 0.8 1.2 Miles



Sheet 5 of 5

Base map date: August 4, 2006
Refer to CTP document for more details

Pedestrian Map



Norwood
Comprehensive
Transportation Plan

Plan date: June 20, 2008