

Stanly County

Montgomery County

Inset B

# Highway Map



# Anson County

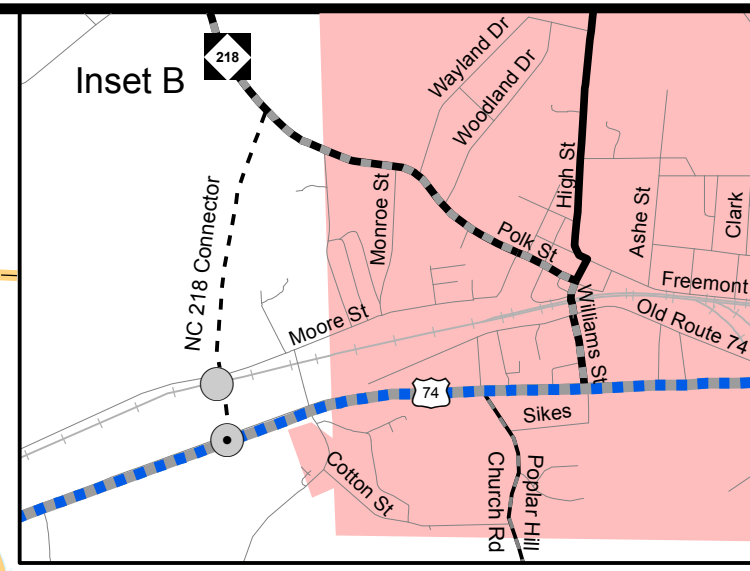
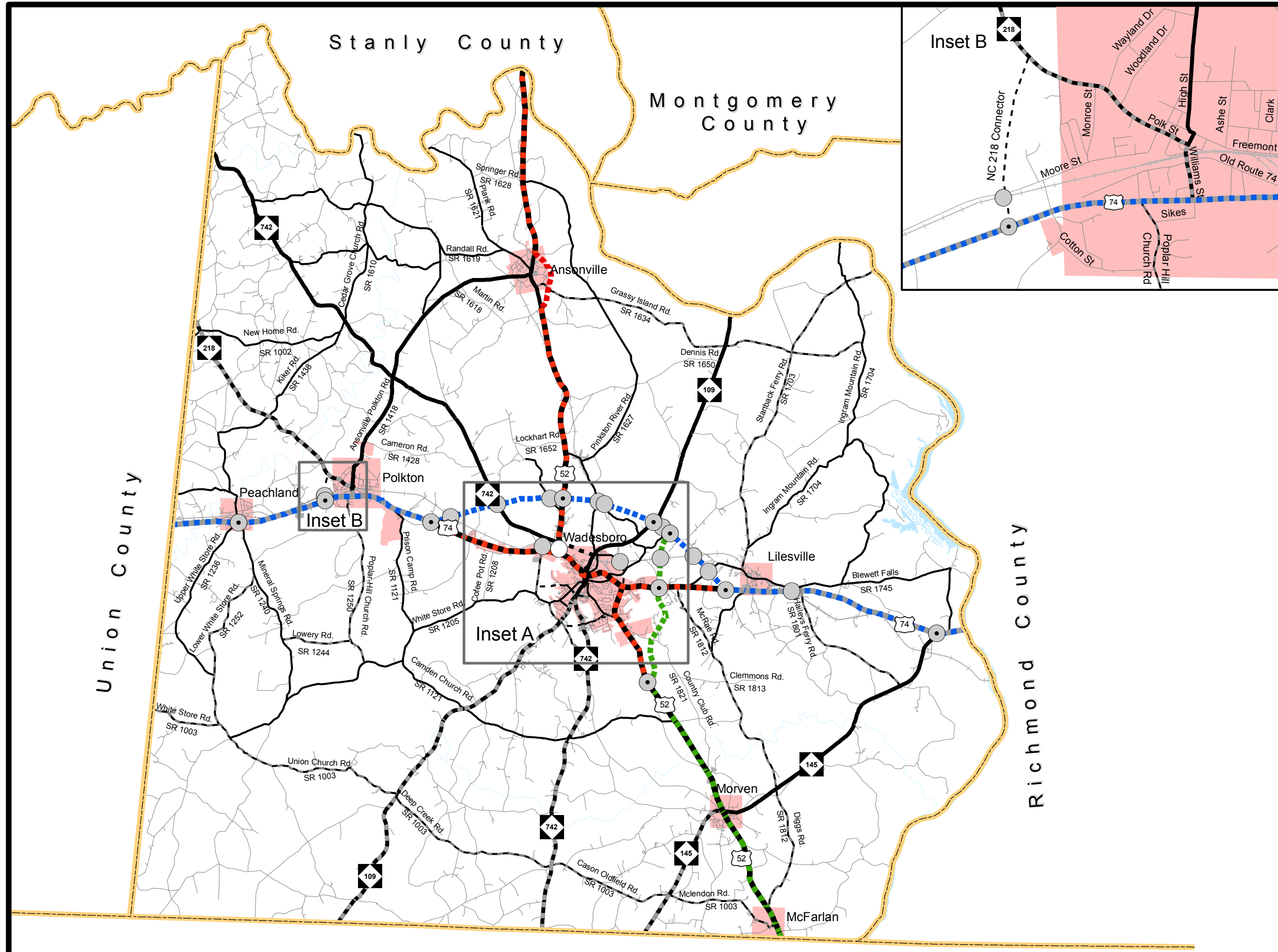
## Comprehensive Transportation Plan

Plan date: August 16 2010

Union County

Richmond County

South Carolina

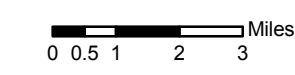


Inset B

Inset A

- Freeways**
  - Existing: Solid blue line
  - Needs Improvement: Blue line with white dashes
  - Recommended: Dashed blue line
- Expressways**
  - Existing: Solid green line
  - Needs Improvement: Green line with black dashes
  - Recommended: Dashed green line
- Boulevards**
  - Existing: Solid red line
  - Needs Improvement: Red line with black dashes
  - Recommended: Dashed red line
- Other Major Thoroughfares**
  - Existing: Solid black line
  - Needs Improvement: Black line with white dashes
  - Recommended: Dashed black line
- Minor Thoroughfares**
  - Existing: Solid thin black line
  - Needs Improvement: Dashed thin black line
  - Recommended: Dotted thin black line

- Existing Interchange: Circle with a dot
- Proposed Interchange: Circle with a grey dot
- Existing Grade Separation: Circle with a white center
- Proposed Grade Separation: Circle with a grey center



Sheet 2 of 5

Base map date: February 15, 2010

Refer to CTP document for more details