

Research Triangle Park

# DIVISION 8

## NORTH CAROLINA NATIONAL HIGHWAY SYSTEM

- INTERSTATE HIGHWAYS
- STRAHNET ROUTES
- STRAHNET CONNECTORS
- CONGRESSIONAL HIGH PRIORITY CORRIDORS
- OTHER PRINCIPAL ARTERIALS
- INTERMODAL TERMINAL CONNECTORS
- AIRPORT
- PORT TERMINAL
- TRUCK / RAIL FACILITY
- AMTRAK STATION
- INTERCITY BUS TERMINAL
- PUBLIC TRANSIT STATION
- TRUCK / PIPELINE TERMINAL
- FERRY
- MAJOR INTERNATIONAL BORDER CROSSINGS
- MILITARY INSTALLATIONS
- LARGE URBANIZED AREA
- SMALL URBANIZED AREA

- ▲ P
- ▲ R
- ▲ S
- ▲ B
- ▲ PT
- ▲ L
- ▲ F
- ▲ M

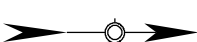


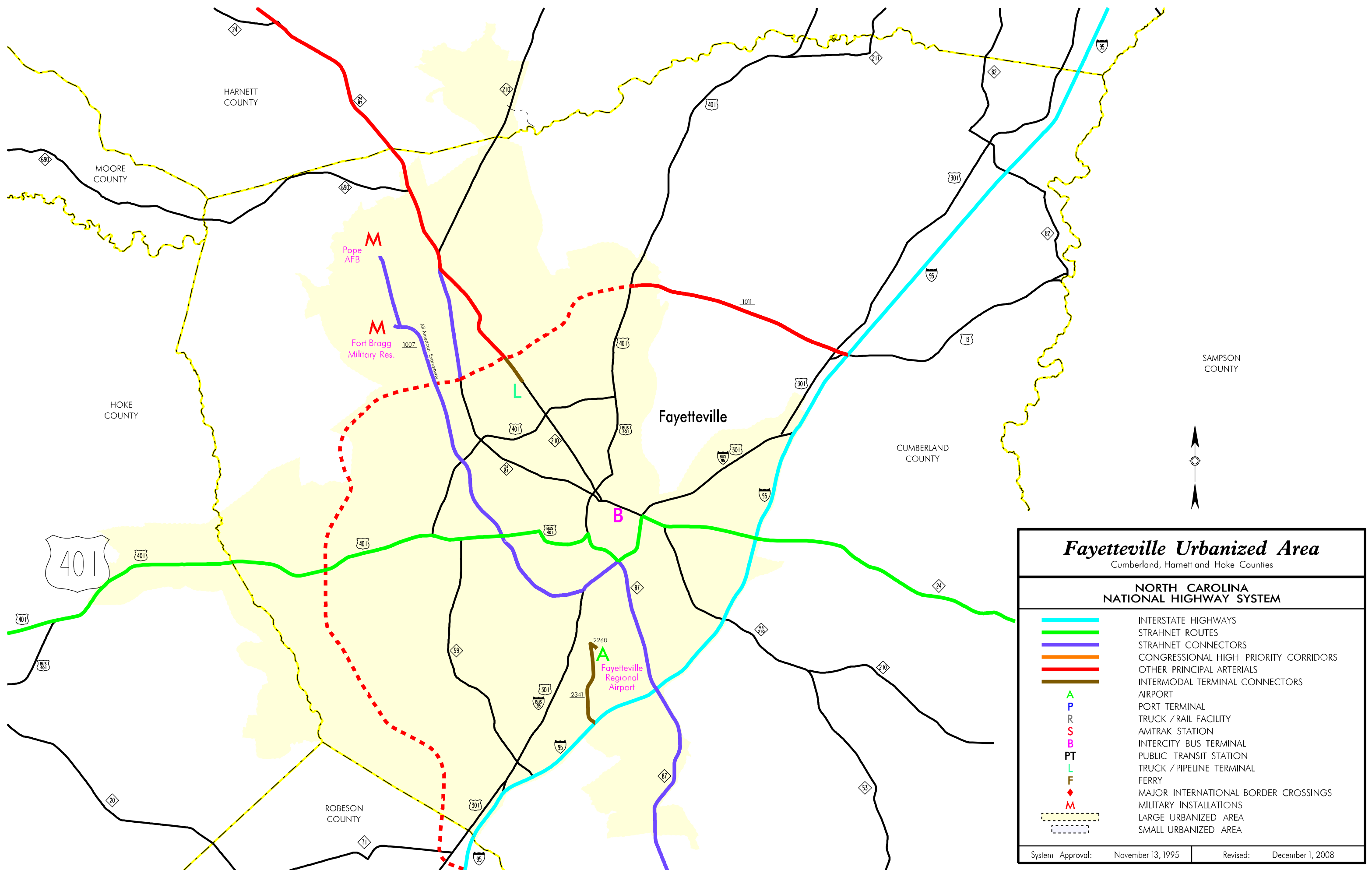
System Approval:

November 13, 1995

Revised:

December 1, 2010



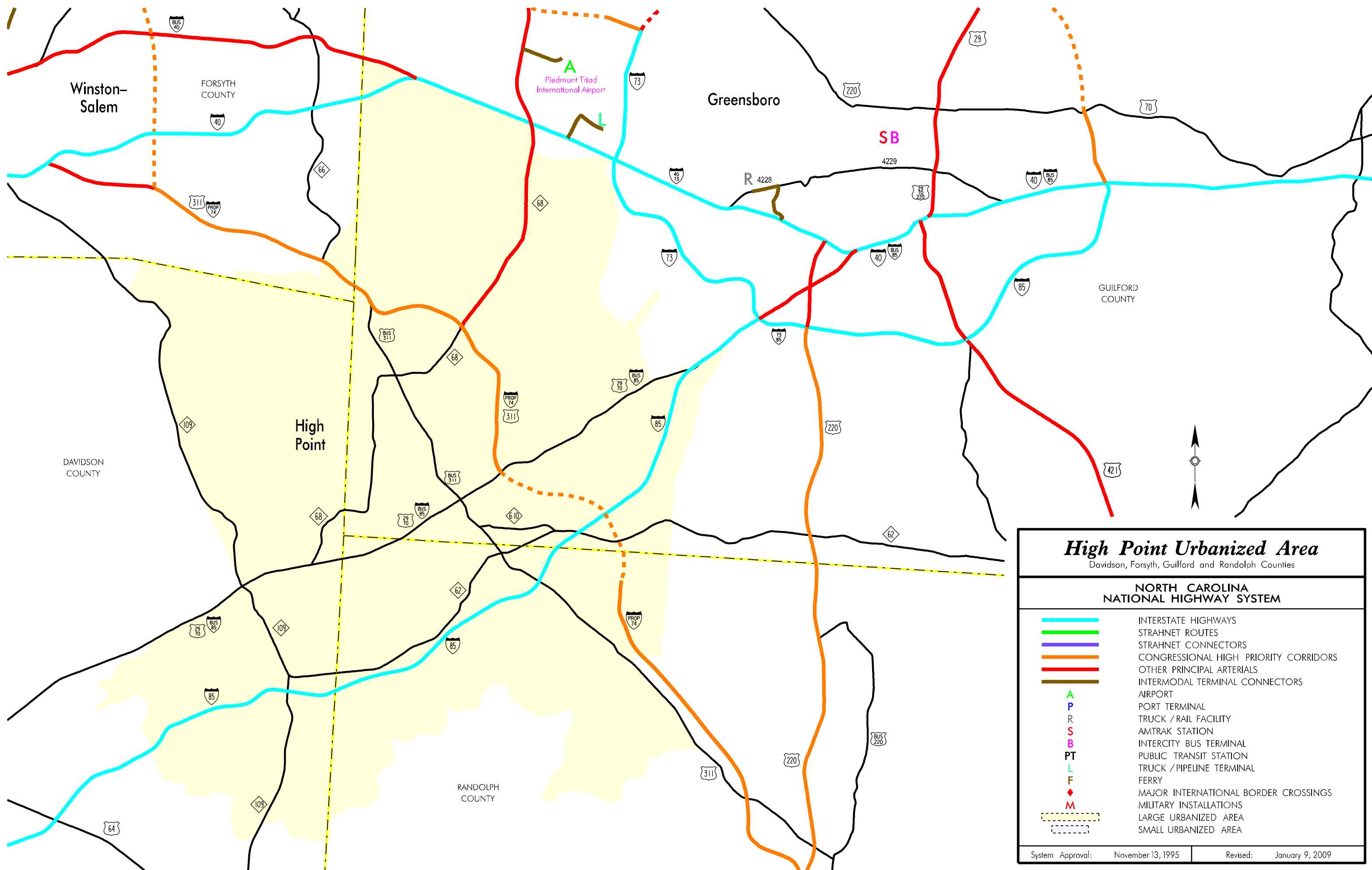


### Fayetteville Urbanized Area

Cumberland, Harnett and Hoke Counties

#### NORTH CAROLINA NATIONAL HIGHWAY SYSTEM

- INTERSTATE HIGHWAYS
- STRAHNET ROUTES
- STRAHNET CONNECTORS
- CONGRESSIONAL HIGH PRIORITY CORRIDORS
- OTHER PRINCIPAL ARTERIALS
- INTERMODAL TERMINAL CONNECTORS
- A AIRPORT
- P PORT TERMINAL
- R TRUCK / RAIL FACILITY
- S AMTRAK STATION
- B INTERCITY BUS TERMINAL
- PT PUBLIC TRANSIT STATION
- L TRUCK / PIPELINE TERMINAL
- F FERRY
- ♦ MAJOR INTERNATIONAL BORDER CROSSINGS
- M MILITARY INSTALLATIONS
- LARGE URBANIZED AREA
- SMALL URBANIZED AREA

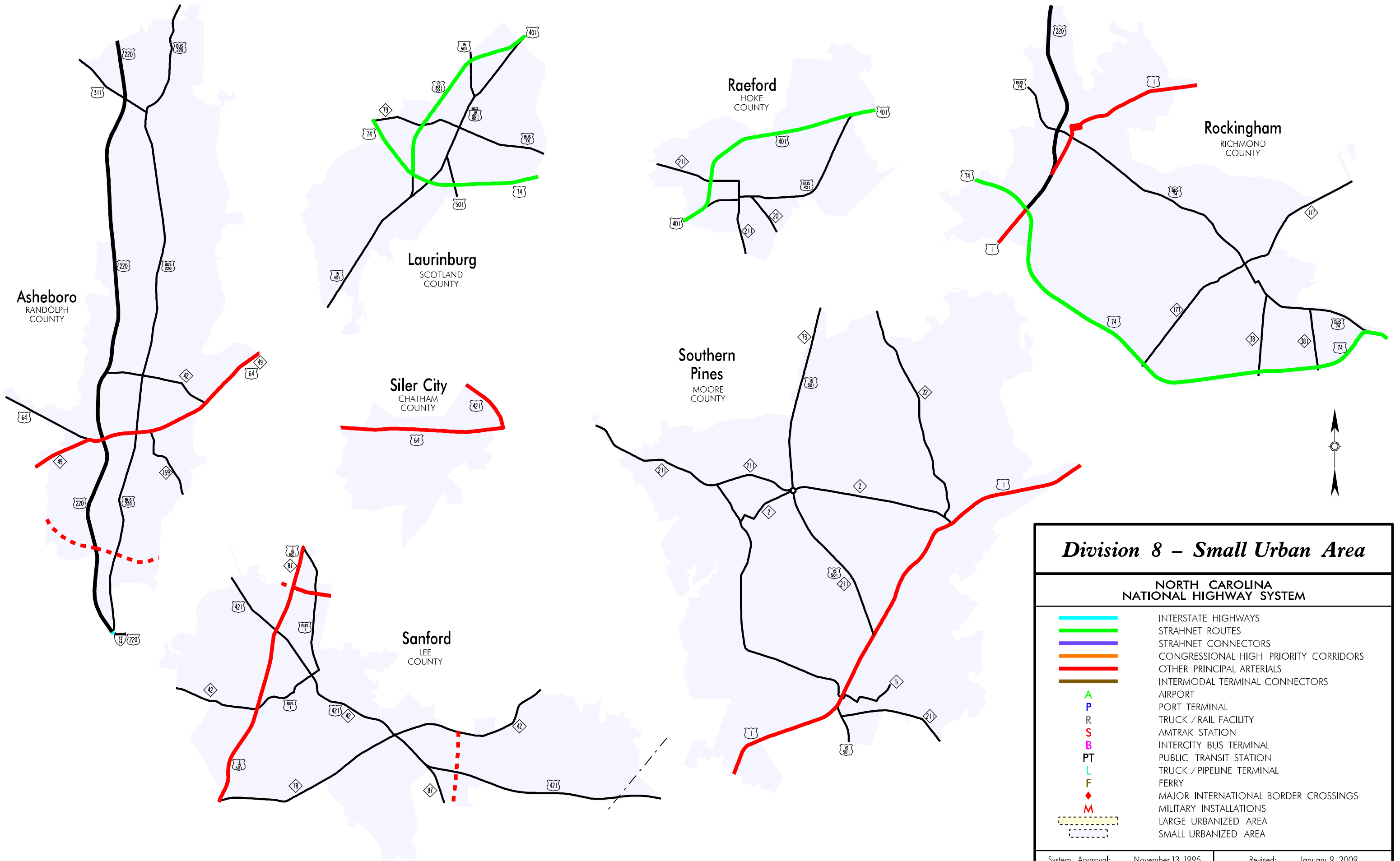


## High Point Urbanized Area

Davidson, Forsyth, Guilford and Randolph Counties

### NORTH CAROLINA NATIONAL HIGHWAY SYSTEM

- |  |  |
|--|--|
| <ul style="list-style-type: none"> <li><span style="color: cyan;">—</span> INTERSTATE HIGHWAYS</li> <li><span style="color: green;">—</span> STRAHNET ROUTES</li> <li><span style="color: blue;">—</span> STRAHNET CONNECTORS</li> <li><span style="color: orange;">—</span> CONGRESSIONAL HIGH PRIORITY CORRIDORS</li> <li><span style="color: red;">—</span> OTHER PRINCIPAL ARTERIALS</li> <li><span style="color: brown;">—</span> INTERMODAL TERMINAL CONNECTORS</li> <li><span style="color: green;">A</span> AIRPORT</li> <li><span style="color: blue;">P</span> PORT TERMINAL</li> <li><span style="color: red;">R</span> TRUCK / RAIL FACILITY</li> <li><span style="color: purple;">S</span> AMTRAK STATION</li> <li><span style="color: magenta;">B</span> INTERCITY BUS TERMINAL</li> <li><span style="color: cyan;">PT</span> PUBLIC TRANSIT STATION</li> <li><span style="color: green;">L</span> TRUCK / PIPELINE TERMINAL</li> <li><span style="color: blue;">F</span> FERRY</li> <li><span style="color: red;">♦</span> MAJOR INTERNATIONAL BORDER CROSSINGS</li> <li><span style="color: brown;">M</span> MILITARY INSTALLATIONS</li> <li><span style="border-bottom: 1px dashed yellow; width: 20px; display: inline-block;"></span> LARGE URBANIZED AREA</li> <li><span style="border-bottom: 1px dashed orange; width: 20px; display: inline-block;"></span> SMALL URBANIZED AREA</li> </ul> | <ul style="list-style-type: none"> <li>INTERSTATE HIGHWAYS</li> <li>STRAHNET ROUTES</li> <li>STRAHNET CONNECTORS</li> <li>CONGRESSIONAL HIGH PRIORITY CORRIDORS</li> <li>OTHER PRINCIPAL ARTERIALS</li> <li>INTERMODAL TERMINAL CONNECTORS</li> <li>AIRPORT</li> <li>PORT TERMINAL</li> <li>TRUCK / RAIL FACILITY</li> <li>AMTRAK STATION</li> <li>INTERCITY BUS TERMINAL</li> <li>PUBLIC TRANSIT STATION</li> <li>TRUCK / PIPELINE TERMINAL</li> <li>FERRY</li> <li>MAJOR INTERNATIONAL BORDER CROSSINGS</li> <li>MILITARY INSTALLATIONS</li> <li>LARGE URBANIZED AREA</li> <li>SMALL URBANIZED AREA</li> </ul> |
|--|--|



**Division 8 – Small Urban Area**

**NORTH CAROLINA NATIONAL HIGHWAY SYSTEM**

- INTERSTATE HIGHWAYS
- STRAHNET ROUTES
- STRAHNET CONNECTORS
- CONGRESSIONAL HIGH PRIORITY CORRIDORS
- OTHER PRINCIPAL ARTERIALS
- INTERMODAL TERMINAL CONNECTORS
- A** AIRPORT
- P** PORT TERMINAL
- R** TRUCK / RAIL FACILITY
- S** AMTRAK STATION
- B** INTERCITY BUS TERMINAL
- PT** PUBLIC TRANSIT STATION
- L** TRUCK / PIPELINE TERMINAL
- F** FERRY
- MAJOR INTERNATIONAL BORDER CROSSINGS
- M** MILITARY INSTALLATIONS
- LARGE URBANIZED AREA
- SMALL URBANIZED AREA